PEMA

Historic ACROPOLIS RALLY '25

ROAD BOOK / ΒΙΒΛΙΟ ΔΙΑΔΡΟΜΗΣ

1st DAY

SATURDAY.SEPTEMBER.6

FIA HISTORIC RALLY EUROPEAN CHAMPIONSHIP | ΟΜΑΕ ΟΜΟΣΠΟΝΔΙΑ ΜΗΧΑΝΟΚΙΝΗΤΟΥ ΑΘΛΗΤΙΣΜΟΥ ΕΛΛΑΔΟΣ

5-7.SEPTEMBER.2025

ΧΟΡΗΓΟΣ ΕΠΙΚΟΙΝΩΝΙΑΣ:

COSMOTE TV

HISTORIC ACROPOLIS RALLY 2025
05-07 September 2025

June 2025

APPENDIX TO THE REGULATIONS
ΠΑΡΑΡΤΗΜΑ ΚΑΝΟΝΙΣΜΟΥ

Itinerary, distances in kilometers and 1st car's time table.

Δρομολόγιο, χιλιομετρικές αποστάσεις και ωράριο 1ου αυτοκινήτου.

T.C. = Time Control - Σταθμός Ελέγχου Χρόνου

S.S. = Special Stage - Ειδική Διαδρομή

Distance km - Απόσταση σε χιλιόμετρα

Leg - Σκέλος (Ημέρα)

Section - Τμήμα διαδρομής

Average Speed - Μέση Ωριαία Ταχύτητα

Target Time - Ιδανικός Χρόνος

Partial km - Μερικά Χιλιόμετρα

Total km - Ολικά Χιλιόμετρα

Direction - Κατεύθυνση

Information - Πληροφορίες

1st Car's Time Table - Ωράριο 1ου Αυτοκινήτου

T = Tarmac - Άσφαλτος

G = Gravel - Χώμα

C = Cement - Τσιμέντο

06.09.2025

Olympic Athletic Center of Athens - Service B OUT - Parc Ferme IN

T.C.0 - T.C.3A	153.94km	3SS	39.48km
T.C.3C - T.C.6A	182.99km	3SS	35.14km
T.C.6C - T.C.7A	58.44km	1SS	11.75km

HISTORIC ACROPOLIS RALLY 2025
05-07 September 2025

A thicker line between DIRECTION and INFORMATION indicates GRAVEL Road.

Η φαρδιά γραμμή μεταξύ ΚΑΤΕΥΘΥΝΣΗΣ και ΠΛΗΡΟΦΟΡΙΩΝ δείχνει ότι ο δρόμος είναι ΧΩΜΑ.

Petrol Stations shown, can be used for refuelling.

Τα εμφανιζόμενα πρατήρια υγρών καυσίμων, μπορούν να χρησιμοποιηθούν για ανεφοδιασμό.

The Road Book was documented from April to June 2025. Any changes to the itinerary and the road signs since then will be communicated in a bulletin.

Η καταγραφή της διαδρομής έγινε από τον Απρίλιο μέχρι τον Ιούνιο 2025. Κάθε αλλαγή στην διαδρομή ή στη σήμανση θα ανακοινώνεται με Δελτίο Πληροφοριών.

HISTORIC ACROPOLIS RALLY 2025
05-07 September 2025

Symbols used in the road book
Σύμβολα που χρησιμοποιούνται στο βιβλίο διαδρομής

Σταθμός Ελέγχου Χρόνου
Time Control

Εκκίνηση Ειδικής Διαδρομής
Start Special Stage

Τέλος Ειδικής Διαδρομής
End Special Stage

Στοπ Ειδικής Διαδρομής
Stop Special Stage

Αρχή

Ανεφοδιασμός Αρχή
Refuelling Start

Τέλος

Ανεφοδιασμός Τέλος
Refuelling End

Φύλακας
Marshal

Ενδιάμεσος
Radio Point

Ζώνη Τεχνικής Βοήθειας
Service Zone

Ασθενοφόρο
Ambulance

Αυτ/το αμέσου επεμβάσεως
Direct response vehicle



Γερανός
Breakdown vehicle

Πυροσβεστικό
Fire-fighting vehicle

Προσοχή - Κίνδυνος
Caution - Attention

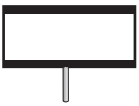

Πινακίδα εισόδου πόλεως
Town entrance sign



Πινακίδα εξόδου πόλεως
Town exit sign



Πινακίδα με κατεύθυνση
που ακολουθούμε
Sign to follow

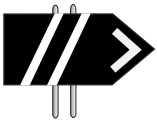

Πινακίδα εκτός διαδρομής
Sign not to follow

Εκκλησία
Church

Σήραγγα
Tunnel

Ανηφόρα
Uphill

Κατηφόρα
Downhill

Σπίτι
House

Δέντρα
Trees

Διέλευση από διόδια
Toll post passing

Εικονοστάσι
Small shrine

Επιτρέπεται το σέρβις
Service is allowed

Φωτεινοί σηματοδότες
Traffic lights

Απαγορεύεται το Σέρβις
No Service

Διασταυρούμενα αυτοκίνητα
Crossing Cars

Κολώνα ΔΕΗ-ΟΤΕ
Power/Telephone line

Μπαριέρα
Crash Barrier

Γραμμή τραίνου
Railway lines

Σημείο μέτρησης
Measuring point

Φράχτης
Fence

Φυσικό αέριο
Natural gas pipeline

Θέση πινακίδας
Road sign location

Γέφυρα
Bridge

Νοσοκομείο / Κέντρο Υγείας
Hospital / Medical Center

Υποχρεωτική πορεία
Direction to Follow

Στροφή σε χωματόδρομο
Turn into gravel road

TRIPMASTER CALIBRATION / ΡΥΜΘΜΙΣΗ ΟΔΟΜΕΤΡΟΥ

Exiting OMAE OAKA, turn left at the first traffic light on Spyros Louis str towards Chalandri

Στην έξοδο της ΟΜΑΕ αριστερά στο πρώτο φανάρι επί της οδού Σπύρου Λούη προς το Χαλάνδρι

Total km Ολικά χλμ	Partial km Μερικά χλμ	Direction - Κατεύθυνση	Information - Πληροφορίες	km to run
0.00	0.00	1	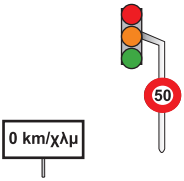	3.00
1.00	1.00	2		2.00
1.47	0.47	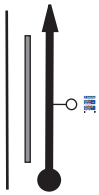 3		1.53
2.00	0.53	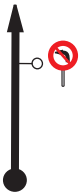 4	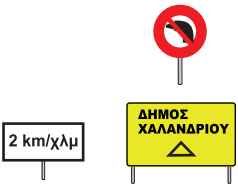	1.00
3.00	1.00	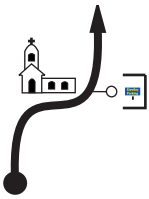 5	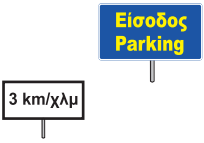	0.00

EMERGENCY SERVICES

If you need to contact the Rally Office for an emergency, please dial:
Name : Aris Nikolopoulos tel : +30 6945919558

In case of an accident please dial:
166 Ambulance
100 Police
199 Fire

EMERGENCY NUMBER : +30 6945919558

HOSPITALS ON THE RALLY ROUTE

SS1 Asopia	Thiva General Hospital	+30 22623 50100
SS2 Thiva	Thiva General Hospital	+30 22623 50100
SS3 Akrefnio	Thiva General Hospital	+30 22623 50100
SS4 Elikonas	Levadeia General Hospital	+30 22610 84100
SS5 Mavroneri	Levadeia General Hospital	+30 22610 84100
SS6 Parnassos	Amfissa General Hospital	+30 22650 22222
SS7 Amfissa 1	Amfissa General Hospital	+30 22650 22222

ΥΠΗΡΕΣΙΕΣ ΑΜΕΣΗΣ ΕΠΕΜΒΑΣΗΣ

Εάν σε περίπτωση ανάγκης χρειάζεται να επικοινωνήσετε με τη γραμματεία παρακαλούμε καλέστε:
Όνομα : Αθανασίου Τάσος τηλ. : 6932312712

Σε περίπτωση ατυχήματος παρακαλώ καλέστε:
166 Ασθενοφόρο
100 Αστυνομία
199 Πυροσ. Υπηρεσία

ΤΗΛΕΦΩΝΟ ΕΚΤΑΚΤΟΥ ΑΝΑΓΚΗΣ : 6932312712

ΝΟΣΟΚΟΜΕΙΑ ΣΤΗΝ ΠΟΡΕΙΑ ΤΟΥ ΑΓΩΝΑ

Ε.Δ.1 Ασωπία	Γενικό Νοσοκομείο Θήβας	22623 50100
Ε.Δ.2 Θήβα	Γενικό Νοσοκομείο Θήβας	22623 50100
Ε.Δ.3 Ακραίφνιο	Γενικό Νοσοκομείο Θήβας	22623 50100
Ε.Δ.4 Ελικώνας	Γενικό Νοσοκομείο Λιβαδειάς	22610 84100
Ε.Δ.5 Μαυρονέρι	Γενικό Νοσοκομείο Λιβαδειάς	22610 84100
Ε.Δ.6 Παρνασσός	Γενικό Νοσοκομείο Άμφισσας	22650 22222
Ε.Δ.7 Άμφισσα 1	Γενικό Νοσοκομείο Άμφισσας	22650 22222

ACCIDENT & SAFETY PROCEDURE

1. When a red “SOS” is displayed it is MANDATORY to stop and assist the crew requiring help. You are responsible to help the injured and make sure that safety services are mobilised as quickly as possible.
2. The first crew to arrive at the scene of an accident must stop and inform the next car of all the details.
3. The next car must take the following information to the NEXT radio post which may be the finish control:
   - Competition number of the crew involved.
   - If and how many crew members or spectators are injured.
   - If any crew member or spectator are trapped in or outside the car.
   - Location of the accident, i.e. the closest road book junction or kilometre post.
   - Any other vital information, i.e. fire, water.
4. The following cars must stop if the red “SOS” is displayed.
5. All competitors stopped in a stage must place their red triangle at least 50m before where the car is stopped even if the car is clear of the road.
6. The event emergency telephone number is: +30 6945919558
7. If you retire you must inform the organisers telephone number: +30 6945919558

ΔΙΑΔΙΚΑΣΙΑ ΑΤΥΧΗΜΑΤΟΣ ΚΑΙ ΑΣΦΑΛΕΙΑΣ

1. Όταν επιδειχθεί το κόκκινο “SOS” είναι ΥΠΟΧΡΕΩΤΙΚΟ να σταματήσετε και να βοηθήσετε το πλήρωμα που χρειάζεται βοήθεια. Είστε υπεύθυνοι να βοηθήσετε τον/τους τραυματία/ες και να βεβαιωθείτε ότι τα οχήματα ασφαλείας θα ενεργοποιηθούν το δυνατόν συντομότερα.
2. Το πρώτο πλήρωμα που θα φτάσει στην σκηνή του ατυχήματος πρέπει να σταματήσει και να ενημερώσει τα επόμενα αυτοκίνητα για όλες τις λεπτομέρειες.
3. Το επόμενο αυτό αυτοκίνητο πρέπει να δώσει τις παρακάτω πληροφορίες στον αμέσως επόμενο ενδιάμεσο που μπορεί να είναι και ο τερματισμός:
   - Αριθμό συμμετοχής του πληρώματος που ενεπλάκει στο ατύχημα.
   - Εάν και πόσα μέλη του πληρώματος ή θεατές έχουν τραυματιστεί.
   - Εάν μέλος του πληρώματος ή θεατής έχει εγκλωβιστεί μέσα ή κάτω από το αυτοκίνητο.
   - Τόπο του ατυχήματος, δηλ. την κοντινότερη τουλίπα του road book ή χιλιόμετρο.
   - Οποιαδήποτε άλλη πληροφορία ζωτικής σημασίας, π.χ. φωτιά, νερό κλπ.
4. Τα επόμενα αυτοκίνητα πρέπει να σταματήσουν εάν έχει επιδειχθεί το κόκκινο “SOS”.
5. Όλοι οι αγωνιζόμενοι που θα σταματήσουν σε μιά ειδική πρέπει να τοποθετήσουν το κόκκινο τρίγωνό τους τουλάχιστον 50μ. πριν από το αυτοκίνητο, ακόμη και αν αυτό είναι εκτός του δρόμου.
6. Το τηλέφωνο άμεσης ανάγκης της οργάνωσης είναι: 6932312712
7. Εάν εγκαταλείψετε πρέπει να ειδοποιήσετε την οργάνωση στο τηλ. : 6932312712

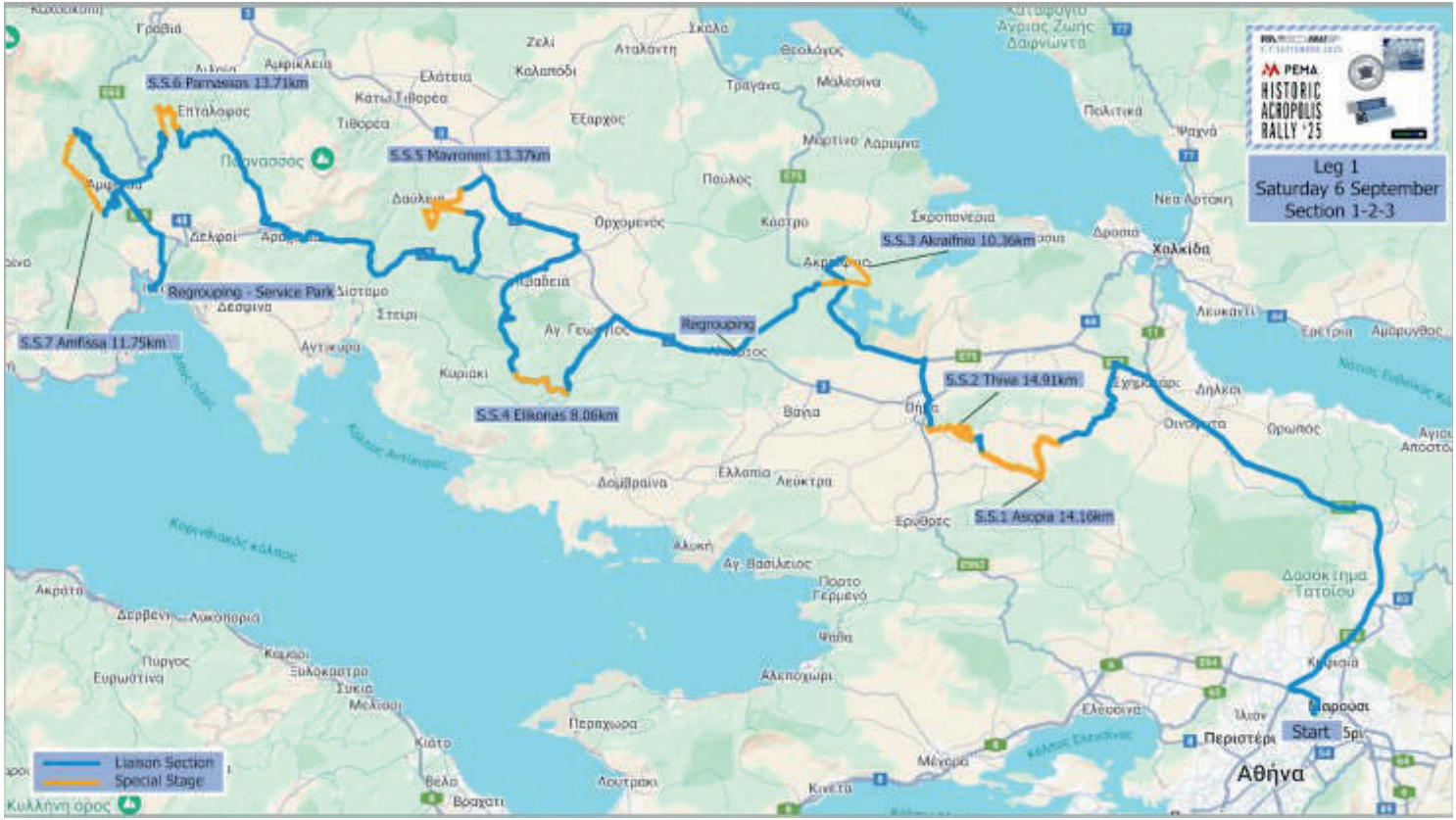
PEMA
HISTORIC ACROPOLIS RALLY '25
Leg 1
Saturday 6 September
Section 1-2-3
S.S.6 Parnassos 13.71km
S.S.5 Mavronoi 13.37km
S.S.3 Akraifnio 10.36km
S.S.2 Thiva 14.91km
S.S.1 Ascra 14.16km
S.S.4 Elikonas 8.06km
S.S.7 Amfissa 11.75km
Regrouping - Service Park
Regrouping
Start
Liaison Section
Special Stage

HISTORIC ACROPOLIS RALLY 2025
05-07 SEPTEMBER 2025

Shakedown

Thursday 04 September 2025						sunrise 06:56 sunset 19:48
TC SS	Location	SS dist	Liaison dist	Total dist	Target time	1st car due
Rally Cars Parking						
TC SD			4.04	4.04		16:00
SS	***Shakedown***	4.08				***16:03***
Rally Cars Parking			4.00	8.08		
		4.08	8.04	12.12		

HISTORIC ACROPOLIS RALLY 2025
05-07 SEPTEMBER 2025

LEG 1

Saturday 06 September 2025						sunrise 06:58 sunset 19:45	
TC SS	Location	SS dist	Liaison dist	Total dist	Target time	1st car due	
TC0	Olympic Athletic Center of Athens					09:45	SECTION 1
1			72.98	72.98	1h15’	11:00	
SS1	*Asopia*	14.16				***11:03***	
2			2.29	16.45	30’	11:33	
SS2	*Thiva*	14.96				***11:36***	
RZ 1	*Remote refuel Thiva BP*						
	Refuel venue after SS2 finish		6.40				
	Distance to next refuel	18.42	77.29	95.71			
3			27.52	42.48	1h05’	12:41	
SS3	*Akrefnio*	10.36				***12:44***	
3A	Regroup IN		11.67	22.03	30’	13:14	
3B	Regroup OUT - Service A IN				20’	13:34	
	Service A (Aliartos)	39.48	114.46	153.94	30’		
3C	Service A OUT					14:04	SECTION 2
4			25.01	25.01	40’	14:44	
SS4	*Elikonas*	8.06				***14:47***	
RZ 2	*Remote refuel Livadeia Shell*						
	Refuel venue after SS4 finish		19.49				
	Distance to next refuel	27.08	103.38	130.46			
5			40.34	48.40	1h10’	15:57	
SS5	*Mavroneri*	13.37				***16:00***	
6			59.15	72.52	2h	18:00	
SS6	*Parnassos*	13.71				***18:03***	
6A	Regroup IN		23.35	37.06	60’	19:03	
6B	Regroup OUT - Service B IN				20’	19:23	
	Service B (Itea)	35.14	147.85	182.99	30’		
6C	Service B OUT					19:53	SECTION 3
RZ 3	*Remote refuel Itea*						
	Refuel venue after Service B OUT		0.03				
	Distance to TC7A	11.75	46.69	58.44			
7			19.46	19.46	30’	20:23	
SS7	*Amfissa 1*	11.75				***20:26***	
7A	Service C IN		27.23	38.98	1h04’	21:30	
	Service C (Itea)	11.75	46.69	58.44	45’		
7B	Service C OUT - Parc Ferme IN					22:15	
	SECTIONS 1,2,3	86.37	309.00	395.37			

Early arrival permitted - OVERNIGHT REGROUP

ΙΣΤΟΡΙΚΟ ΡΑΛΛΥ ΑΚΡΟΠΟΛΙΣ 2025
05-07 ΣΕΠΤΕΜΒΡΙΟΥ 2025

ΣΚΕΛΟΣ 1

Σάββατο 06 Σεπτεμβρίου 2025						ανατολή 06:58 δύση 19:45	
ΣΕΧ Ε.Δ.	Τοποθεσία	Χλμ Ε.Δ.	Μερικά χλμ	Ολικά χλμ	Ιδανικός χρόνος	Ωράριο 1ου αυτ/του	
ΣΕΧ0	Ολυμπιακό Αθλητικό Κέντρο Αθηνών					09:45	ΤΜΗΜΑ 1
1			72.98	72.98	1h15’	11:00	
ΕΔ1	*Ασωπία*	14.16				***11:03***	
2			2.29	16.45	30’	11:33	
ΕΔ2	*Θήβα*	14.96				***11:36***	
ΖΑ 1	*Ανεφοδιασμός Θήβα ΒΡ* Χώρος ανεφοδιασμού μετά την Ε.Δ.2 Απόσταση μέχρι τον επόμενο ανεφοδιασμό	18.42	6.40 77.29	95.71			
3			27.52	42.48	1h05’	12:41	
ΕΔ3	*Ακραίφνιο*	10.36				***12:44***	
3Α	Ανασυγκρότηση Είσοδος		11.67	22.03	30’	13:14	
3Β	Ανασ/ση Έξοδος - Σέρβις Α Είσοδος				20’	13:34	
	Σέρβις Α (Αλίαρτος)	39.48	114.46	153.94	30’		
3Γ	Σέρβις Α Έξοδος					14:04	ΤΜΗΜΑ 2
4			25.01	25.01	40’	14:44	
ΕΔ4	*Ελικώνας*	8.06				***14:47***	
ΖΑ 2	*Ανεφοδιασμός Λιβαδειά Shell* Χώρος ανεφοδιασμού μετά την Ε.Δ.4 Απόσταση μέχρι τον επόμενο ανεφοδιασμό	27.08	19.49 103.38	130.46			
5			40.34	48.40	1h10’	15:57	
ΕΔ5	*Μαυρονέρι*	13.37				***16:00***	
6			59.15	72.52	2h	18:00	
ΕΔ6	*Παρνασσός*	13.71				***18:03***	
6Α	Ανασυγκρότηση Είσοδος		23.35	37.06	60’	19:03	
6Β	Ανασ/ση Έξοδος - Σέρβις Β Είσοδος				20’	19:23	
	Σέρβις Β (Ιτεα)	35.14	147.85	182.99	30’		
6Γ	Σέρβις Β Έξοδος					19:53	ΤΜΗΜΑ 3
ΖΑ 3	*Ανεφοδιασμός Ιτέα* Χώρος ανεφοδιασμού μετά Σέρβις Β Έξοδος Απόσταση μέχρι τον ΣΕΧ 7Α	11.75	0.03 46.69	58.44			
7			19.46	19.46	30’	20:23	
ΕΔ7	*Άμφισσα 1*	11.75				***20:26***	
7Α	Σέρβις Γ Είσοδος		27.23	38.98	1h04’	21:30	
	Σέρβις Γ (Ιτέα)	11.75	46.69	58.44	45’		
7Β	Σέρβις Γ Έξοδος - Παρκ Φερμέ Είσοδος					22:15	
	ΤΜΗΜΑΤΑ 1,2,3	86.37	309.00	395.37			

Επιτρέπεται η προάφιξη στον ΣΕΧ 7Β - ΔΙΑΝΥΚΤΕΡΕΥΣΗ

Thursday 04 September 2025
Πέμπτη 04 Σεπτεμβρίου 2025

SHAKEDOWN

Rally Cars Parking	DISTANCE	LEG –	PAGE
TC Shakedown	4.04km	R. SECTION –	12
	AVERAGE SPEED –	TARGET TIME –	

Total km	Partial km	DIRECTION	INFORMATION	km to run
0.00	0.00	1	N 38.32158 E 23.32386 **Rally Cars Parking**	4.04
0.06	0.06	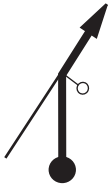 2	!	3.98
0.31	0.25	3		3.73
0.73	0.42	4		3.31
1.04	0.31	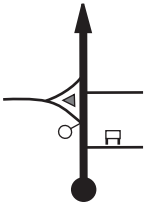 5		3.00

Rally Cars Parking	DISTANCE	LEG –	PAGE
TC Shakedown	4.04km	R. SECTION –	13
	AVERAGE SPEED –	TARGET TIME –	

Total km	Partial km	DIRECTION	INFORMATION	km to run
2.85	1.81	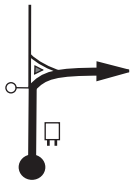 6		1.19
3.82	0.97	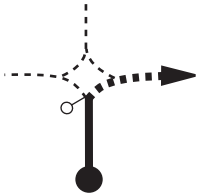 7	Gravel	0.22
4.04	0.22	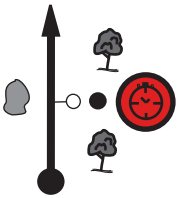 8	N 38.33110 E 23.35533 TC Shakedown 70m → Start SS SD	0.00

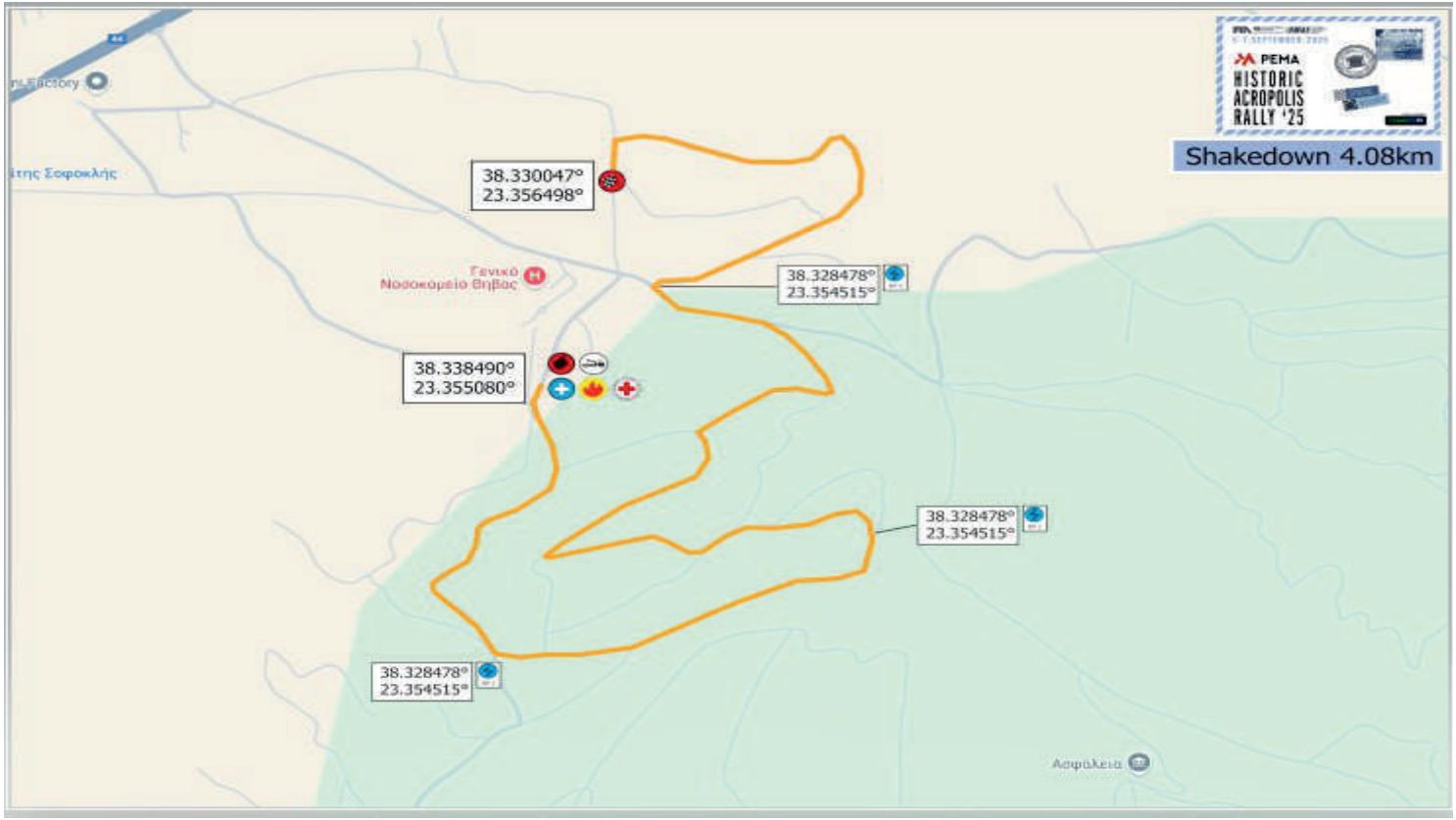
PEMA
HISTORIC ACROPOLIS RALLY '25
Shakedown 4.08km
38.330047°
23.356498°
38.328478°
23.354515°
38.338490°
23.355080°
38.328478°
23.354515°
38.328478°
23.354515°
Γενικό Νοσοκομείο Θήβας
Ασφάλεια

TC Shakedown	DISTANCE	LEG –	PAGE
Rally Cars Parking	8.08km	R. SECTION –	15
SS Shakedown 4.08km	AVERAGE SPEED –	TARGET TIME –	

Total km	Partial km	DIRECTION	INFORMATION	km to run
0.00	0.00	1 4.08	N 38.33849 E 23.35508 Start SS Shakedown 4.08χλμ Gravel	8.08
0.14	0.14	2 3.94		7.94
0.65	0.51	3 3.43	SD1	7.43
0.74	0.09	4 3.34		7.34
0.89	0.15	5 3.19	SD2	7.19

TC Shakedown	DISTANCE	LEG –	PAGE
Rally Cars Parking	8.08km	R. SECTION –	16
SS Shakedown 4.08km	AVERAGE SPEED –	TARGET TIME –	

Total km	Partial km	DIRECTION	INFORMATION	km to run
1.39	0.50	 6 2.69	 SD3	6.69
1.60	0.21	7 2.48		6.48
1.68	0.08	8 2.40		6.40
2.02	0.34	 9 2.06	SD4	6.06
2.43	0.41	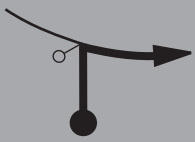 10 1.65		5.65

TC Shakedown	DISTANCE	LEG –	PAGE
Rally Cars Parking	8.08km	R. SECTION –	17
SS Shakedown 4.08km	AVERAGE SPEED –	TARGET TIME –	

Total km	Partial km	DIRECTION	INFORMATION	km to run
2.68	0.25	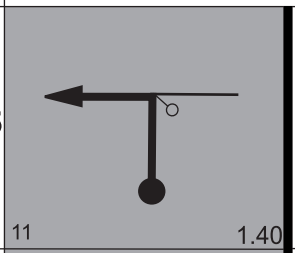 11 1.40		5.40
2.88	0.20	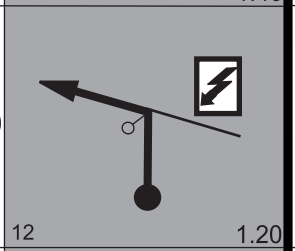 12 1.20	SD5	5.20
3.08	0.20	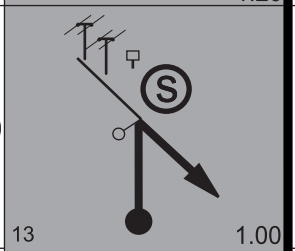 13 1.00	SD6	5.00
3.26	0.18	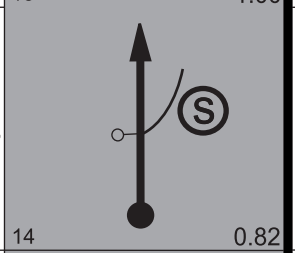 14 0.82	SD7	4.82
4.03	0.77	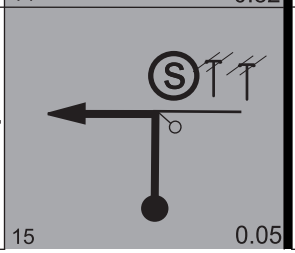 15 0.05	SD8	4.05

next in 0.05km

TC Shakedown	DISTANCE	LEG –	PAGE
Rally Cars Parking	8.08km	R. SECTION –	18
SS Shakedown 4.08km	AVERAGE SPEED –	TARGET TIME –	

Total km	Partial km	DIRECTION	INFORMATION	km to run
4.08	0.05	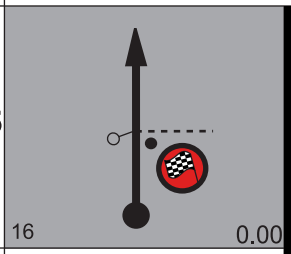 16 0.00	N 38.33484 E 23.35652 END SS Shakedown	4.00
4.29	0.21	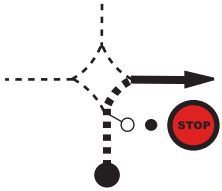 17	N 38.33283 E 23.35663 STOP SS Shakedown Tarmac	3.79
5.23	0.94	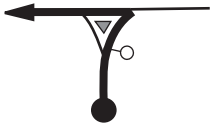 18	!!	2.85
6.97	1.74	19		1.11
7.80	0.83	 20		0.28

TC Shakedown		**DISTANCE**	**LEG** –	**PAGE**
Rally Cars Parking		8.08km	**R. SECTION** –	**19**
SS Shakedown	4.08km	**AVERAGE SPEED** –	**TARGET TIME** –	

Total km	Partial km	DIRECTION	INFORMATION	km to run
8.08	**0.28**	21	**Rally Cars Parking**	**0.00**

Saturday 06 September 2025

Sections 1,2,3

Σάββατο 06 Σεπτεμβρίου 2025

Τμήματα Διαδρομής 1,2,3

ROAD BOOK

ΒΙΒΛΙΟ ΔΙΑΔΡΟΜΗΣ

TC 0 Olympic Atletic Center of Athens	DISTANCE	LEG 1	PAGE
TC 1 Asopia	72.98 km	R. SECTION 1	20
	AVERAGE SPEED 58.38 km/h	TARGET TIME	1h15´

Total km	Partial km	DIRECTION	INFORMATION	km to run
0.00	0.00	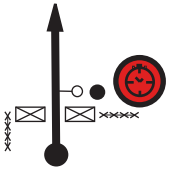 1	N 38.39204 E 23.77921 alt 128m TC 0 Olympic Athletic Center of Athens	72.98
0.02	0.02	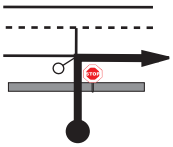 2		72.96
0.26	0.24	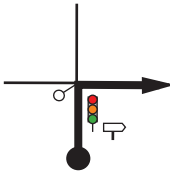 3		72.72
1.08	0.82	4		71.90
1.26	0.18	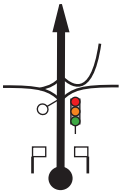 5		71.72

TC 0 Olympic Atletic Center of Athens	DISTANCE	LEG 1	PAGE
TC 1 Asopia	72.98 km	R. SECTION 1	21
	AVERAGE SPEED 58.38 km/h	TARGET TIME	1h15´

Total km	Partial km	DIRECTION	INFORMATION	km to run
1.61	0.35	6		71.37
1.89	0.28	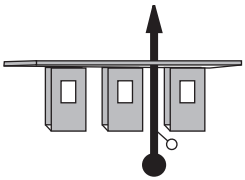 7	Toll Post 2.50€	71.09
4.54	2.65	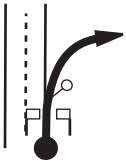 8		68.44
4.73	0.19	9		68.25
5.27	0.54	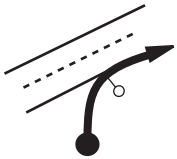 10	Entrance to highway	67.71

TC 0 Olympic Atletic Center of Athens	DISTANCE	LEG 1	PAGE
TC 1 Asopia	72.98 km	R. SECTION 1	22
	AVERAGE SPEED 58.38 km/h	TARGET TIME	1h15´

Total km	Partial km	DIRECTION	INFORMATION	km to run
21.66	16.39	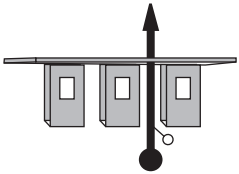 11	AFIDNES Toll Post 3.75€	51.32
25.62	3.96	 12		47.36
37.20	11.58	13		35.78
55.56	18.36	 14		17.42
55.75	0.19	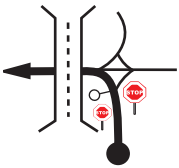 15		17.23

next in 0.06km

TC 0 Olympic Atletic Center of Athens	DISTANCE	LEG 1	PAGE
TC 1 Asopia	72.98 km	R. SECTION 1	23
	AVERAGE SPEED 58.38 km/h	TARGET TIME	1h15´

Total km	Partial km	DIRECTION	INFORMATION	km to run
55.81	0.06	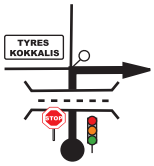 16		17.17
57.03	1.22	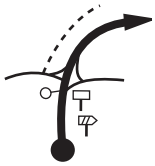 17		15.95
59.44	2.41	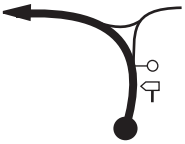 18		13.54
62.68	3.24	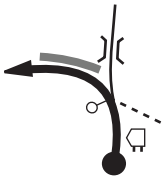 19		10.30
64.55	1.87	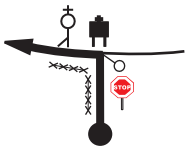 20		8.43

TC 0 Olympic Atletic Center of Athens	DISTANCE	LEG 1	PAGE
TC 1 Asopia	72.98 km	R. SECTION 1	24
	AVERAGE SPEED 58.38 km/h	TARGET TIME	1h15´

Total km	Partial km	DIRECTION	INFORMATION	km to run
70.42	5.87	21	N 38.29764 E 23.50903 alt 296m	2.56
70.97	0.55	22		2.01
71.20	0.23	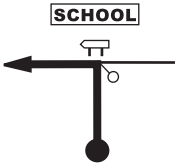 23		1.78
71.40	0.20	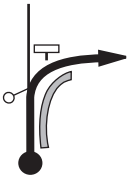 24	N 38.29764 E 23.49931 alt 306m	1.58
72.40	1.00	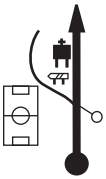 25		0.58

TC 0	**Olympic Atletic Center of Athens**	**DISTANCE**	**LEG 1**	**PAGE**
TC 1	**Asopia**	**72.98 km**	**R. SECTION 1**	**25**
		AVERAGE SPEED 58.38 km/h	**TARGET TIME**	**1h15´**

Total km	Partial km	DIRECTION	INFORMATION	km to run
72.98	**0.58**	26	N 38.29208 E 23.48299 alt 269m **TC 1 ASOPIA** **40m → START SS1**	**0.00**

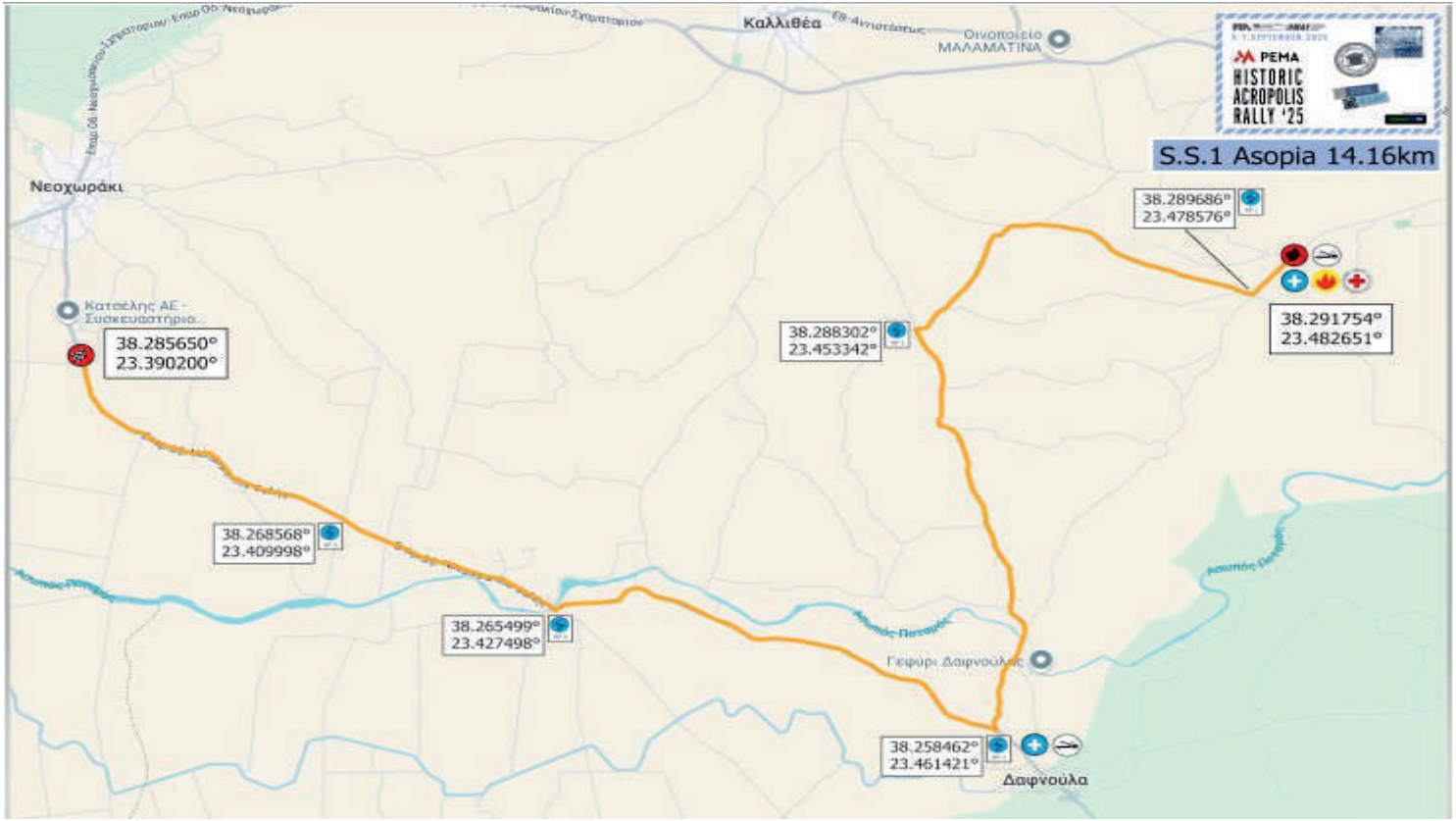
PEMA
HISTORIC ACROPOLIS RALLY '25
S.S.1 Asopia 14.16km
Καλλιθέα
Οινοποιείο ΜΑΛΑΜΑΤΙΝΑ
Νεοχωράκι
Κατσέλης ΑΕ - Συσκευαστήριο...
38.285650°
23.390200°
38.268568°
23.409998°
38.265499°
23.427498°
38.288302°
23.453342°
38.289686°
23.478576°
38.291754°
23.482651°
Γεφύρι Δαφνούλας
38.258462°
23.461421°
Δαφνούλα

SS1 Asopia - TC & Start

SS1 Asopia - END & Stop

TC 1	Asopia	DISTANCE	LEG 1	PAGE
TC 2	Thiva	16.45 km	R. SECTION 1	29
SS1 Asopia	14.16km	AVERAGE SPEED 32.90 km/h	TARGET TIME	30´

Total km	Partial km	DIRECTION	INFORMATION	km to run
0.00	0.00	1 14.16	N 38,29175 E 23,48265 alt 266m START SS 2 Asopia 14.16km Gravel	16.45
0.44	0.44	2 13.72	1-1	16.01
0.51	0.07	3 13.65	1-2	15.94
1.98	1.47	4 12.18	1-3	14.47
2.23	0.25	5 11.93	1-4	14.22

TC 1 Asopia	DISTANCE	LEG 1	PAGE
TC 2 Thiva	16.45 km	R. SECTION 1	30
SS1 Asopia 14.16km	AVERAGE SPEED 32.90 km/h	TARGET TIME	30´

Total km	Partial km	DIRECTION	INFORMATION	km to run
3.03	0.80	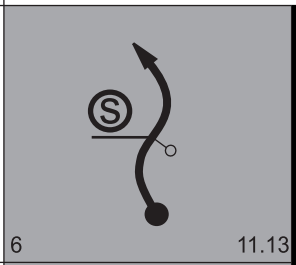 6 11.13	1-5	13.42
3.32	0.29	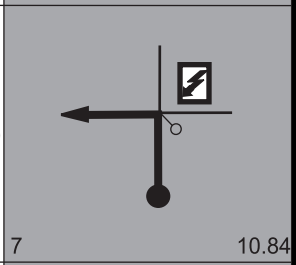 7 10.84	1-6	13.13
3.84	0.52	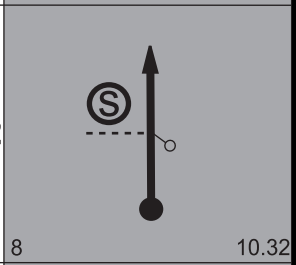 8 10.32	1-7	12.61
4.47	0.63	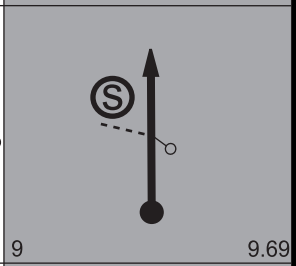 9 9.69	1-8	11.98
5.06	0.59	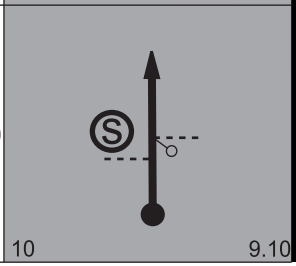 10 9.10	1-9	11.39

TC 1 Asopia	DISTANCE	LEG 1	PAGE
TC 2 Thiva	16.45 km	R. SECTION 1	31
SS1 Asopia 14.16km	AVERAGE SPEED 32.90 km/h	TARGET TIME	30´

Total km	Partial km	DIRECTION	INFORMATION	km to run
5.80	0.74	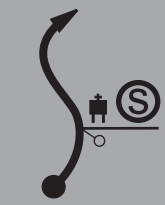 11 8.36	1-10	10.65
5.97	0.17	12 8.19	1-11	10.48
6.23	0.26	13 7.93	1-12	10.22
6.51	0.28	14 7.65	1-13	9.94
6.83	0.32	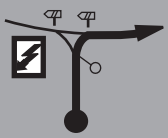 15 7.33	N 38.25846 E 23.46142 alt 248m 1-14	9.62

TC 1 Asopia	DISTANCE	LEG 1	PAGE
TC 2 Thiva	16.45 km	R. SECTION 1	32
SS1 Asopia 14.16km	AVERAGE SPEED 32.90 km/h	TARGET TIME	30´

Total km	Partial km	DIRECTION	INFORMATION	km to run
7.82	0.99	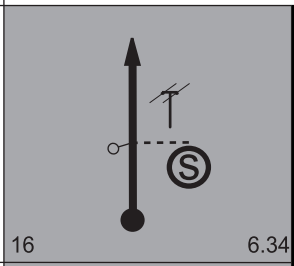 16 6.34	1-15	8.63
8.81	0.99	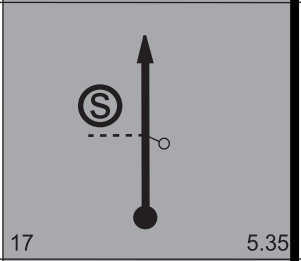 17 5.35	1-16	7.64
9.02	0.21	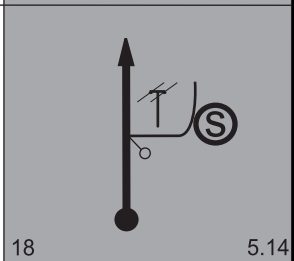 18 5.14	1-17	7.43
9.62	0.60	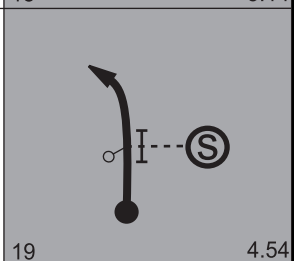 19 4.54	1-18	6.83
10.22	0.60	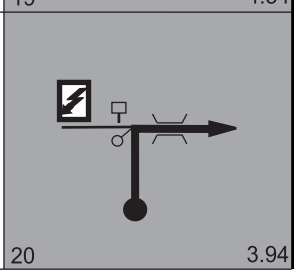 20 3.94	1-19	6.23

TC 1 Asopia	DISTANCE	LEG 1	PAGE
TC 2 Thiva	16.45 km	R. SECTION 1	33
SS1 Asopia 14.16km	AVERAGE SPEED 32.90 km/h	TARGET TIME	30´

Total km	Partial km	DIRECTION	INFORMATION	km to run
10.66	0.44	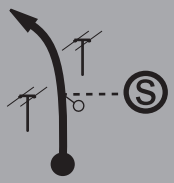 21 3.50	1-20	5.79
11.50	0.84	22 2.66	1-21	4.95
11.85	0.35	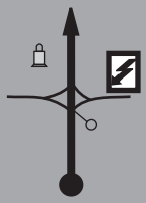 23 2.31	1-22	4.60
12.47	0.62	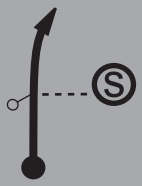 24 1.69	1-23	3.98
12.96	0.49	25 1.20	1-24	3.49

TC 1 Asopia	DISTANCE	LEG 1	PAGE
TC 2 Thiva	16.45 km	R. SECTION 1	34
SS1 Asopia 14.16km	AVERAGE SPEED 32.90 km/h	TARGET TIME	30´

Total km	Partial km	DIRECTION	INFORMATION	km to run
13.40	0.44	26 0.76	1-25	3.05
14.16	0.76	 27 0.00	N 38.28565 E 23.39020 alt 288m END SS1 Asopia	2.29
14.42	0.26	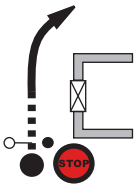 28	N 38.28592 E 23.38932 alt 294m STOP SS1 Asopia Tarmac	2.03
14.79	0.37	29	N 38.28903 E 23.38885 alt 294m Start of Service area	1.66
15.18	0.39	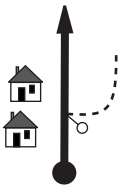 30	End of Service area N 38.29271 E 23.38884 alt 299m	1.27

TC 1 Asopia	DISTANCE	LEG 1	PAGE
TC 2 Thiva	16.45 km	R. SECTION 1	35
SS1 Asopia 14.16km	AVERAGE SPEED 32.90 km/h	TARGET TIME	30´

Total km	Partial km	DIRECTION	INFORMATION	km to run
15.47	0.29	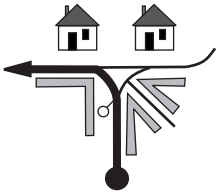 31	!! Neochoraki village	0.98
16.38	0.91	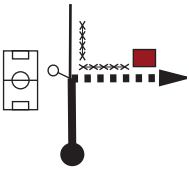 32	!!	0.07
16.45	0.07	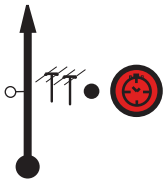 33	N 38.29284 E 23.37882 alt 298m TC 2 THIVA 70m → START SS2	0.00

FEMA
HISTORIC ACROPOLIS RALLY '25
S.S.2 Thiva 14.91km
38.306770°
23.330790°
38.302480°
23.337620°
38.305510°
23.352992°
38.302035°
23.359100°
38.304740°
23.363070°
38.304219°
23.374687°
38.296055°
23.364801°
38.293490°
23.378580°
Moschopodi Trail
Νεοχώρακι
Θήβα
Γενικό Νοσοκομείο Θήβας
Hellenic Cables
ΚΥΤ ΗΡΩΝ

SS2 Thiva - TC & Start

SS2 Thiva - End & Stop

TC2 Thiva	DISTANCE	LEG 1	PAGE
TC3 Akrefnio	42.48 km	R. SECTION 1	39
SS2 Thiva 14.96km	AVERAGE SPEED 39.21 km/h	TARGET TIME 1h05´	

Total km	Partial km	DIRECTION	INFORMATION	km to run
0.00	0.00	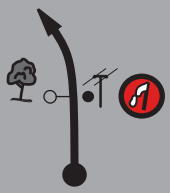 1 14.96	N 38.29349 E 23.37858 alt 298m START SS 2 Thiva 14.96km Gravel	42.48
0.77	0.77	2 14.19	2-1	41.71
1.29	0.52	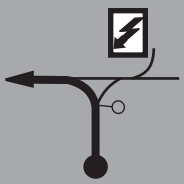 3 13.67	2-2	41.19
1.36	0.07	4 13.60		41.12
1.48	0.12	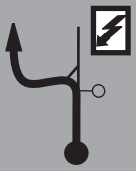 5 13.48	2-3	41.00

TC2 Thiva	DISTANCE	LEG 1	PAGE
TC3 Akrefnio	42.48 km	R. SECTION 1	40
SS2 Thiva 14.96km	AVERAGE SPEED 39.21 km/h	TARGET TIME	1h05´

Total km	Partial km	DIRECTION	INFORMATION	km to run
1.96	0.48	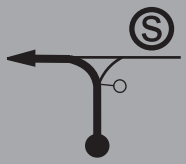 6 13.00	2-4	40.52
2.12	0.16	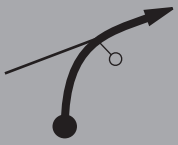 7 12.84		40.36
2.20	0.08	 8 12.76	2-5	40.28
3.42	1.22	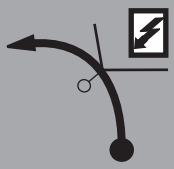 9 11.54	2-6	39.06
3.65	0.23	10 11.31		38.83

TC2 Thiva	DISTANCE	LEG 1	PAGE
TC3 Akrefnio	42.48 km	R. SECTION 1	41
SS2 Thiva 14.96km	AVERAGE SPEED 39.21 km/h	TARGET TIME 1h05´	

Total km	Partial km	DIRECTION	INFORMATION	km to run
4.05	0.40	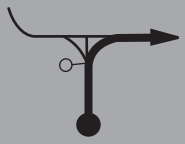 11 10.91		38.43
4.18	0.13	 12 10.78	2-7	38.30
4.64	0.46	13 10.32	2-8	37.84
4.85	0.21	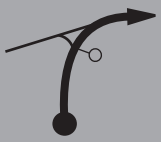 14 10.11		37.63
5.23	0.38	 15 9.73	2-9	37.25

TC2 Thiva	DISTANCE	LEG 1	PAGE
TC3 Akrefnio	42.48 km	R. SECTION 1	42
SS2 Thiva 14.96km	AVERAGE SPEED 39.21 km/h	TARGET TIME 1h05´	

Total km	Partial km	DIRECTION	INFORMATION	km to run
6.09	0.86	16 8.87	2-10	36.39
6.68	0.59	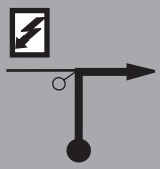 17 8.28	2-11	35.80
7.35	0.67	18 7.61		35.13
7.59	0.24	19 7.37	2-12	34.89
7.74	0.15	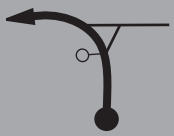 20 7.22		34.74

TC2 Thiva	DISTANCE	LEG 1	PAGE
TC3 Akrefnio	42.48 km	R. SECTION 1	43
SS2 Thiva 14.96km	AVERAGE SPEED 39.21 km/h	TARGET TIME 1h05´	

Total km	Partial km	DIRECTION	INFORMATION	km to run
8.44	0.70	21 6.52		34.04
8.77	0.33	22 6.19	2-13	33.71
8.98	0.21	23 5.98	N 38.30203 E 23.35910 2-14	33.50
10.13	1.15	24 4.83	2-15	32.35
11.17	1.04	25 3.79	2-16	31.31

TC2 Thiva	DISTANCE	LEG 1	PAGE
TC3 Akrefnio	42.48 km	R. SECTION 1	44
SS2 Thiva 14.96km	AVERAGE SPEED 39.21 km/h	TARGET TIME 1h05´	

Total km	Partial km	DIRECTION	INFORMATION	km to run
11.63	0.46	26 3.33	2-17	30.85
11.81	0.18	27 3.15		30.67
11.92	0.11	28 3.04	2-18	30.56
12.02	0.10	29 2.94	2-19	30.46
12.29	0.27	30 2.67	2-20	30.19

next in 0.10km

TC2 Thiva	DISTANCE	LEG 1	PAGE
TC3 Akrefnio	42.48 km	R. SECTION 1	45
SS2 Thiva 14.96km	AVERAGE SPEED 39.21 km/h	TARGET TIME	1h05´

Total km	Partial km	DIRECTION	INFORMATION	km to run
12.39	0.10	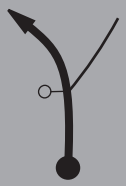 31 2.57		30.09
12.52	0.13	32 2.44	2-21	29.96
12.72	0.20	 33 2.24	2-22	29.76
13.20	0.48	34 1.76	2-23	29.28
13.50	0.30	35 1.46	2-24	28.98

TC2 Thiva	DISTANCE	LEG 1	PAGE
TC3 Akrefnio	42.48 km	R. SECTION 1	46
SS2 Thiva 14.96km	AVERAGE SPEED 39.21 km/h	TARGET TIME 1h05´	

Total km	Partial km	DIRECTION	INFORMATION	km to run
13.84	0.34	36 1.12	2-25	28.64
13.93	0.09	37 1.03	2-26	28.55
14.10	0.17	38 0.86		28.38
14.49	0.39	 39 0.47	2-27	27.99
14.60	0.11	40 0.36	!!	27.88

next in 0.19km

TC2 Thiva	DISTANCE	LEG 1	PAGE
TC3 Akrefnio	42.48 km	R. SECTION 1	47
SS2 Thiva 14.96km	AVERAGE SPEED 39.21 km/h	TARGET TIME 1h05´	

Total km	Partial km	DIRECTION	INFORMATION	km to run
14.79	0.19	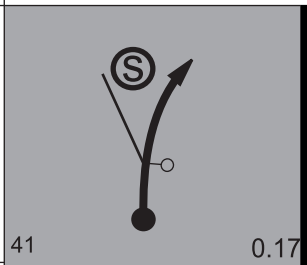	S 2-28	27.69
14.96	0.17	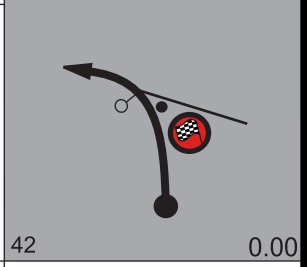	N 38.30677 E 23.33079 alt 277m END SS2 Thiva	27.52
15.26	0.30	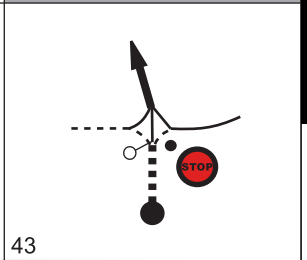	N 38.30942 E 23.33089 alt 275m STOP STOP SS2 Thiva Tarmac	27.22
15.66	0.40			26.82
15.75	0.09	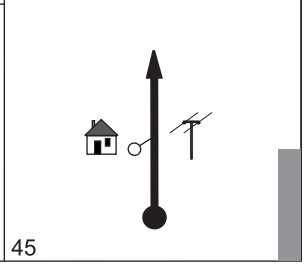	N 38.31359 E 23.32981 alt 238m Start of service area	26.73

TC2 Thiva	DISTANCE	LEG 1	PAGE
TC3 Akrefnio	42.48 km	R. SECTION 1	48
SS2 Thiva 14.96km	AVERAGE SPEED 39.21 km/h	TARGET TIME 1h05´	

Total km	Partial km	DIRECTION	INFORMATION	km to run
16.10	0.35	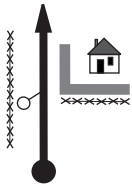 46	**End of service area** N 38.31633 E 23.32810 alt 234m	26.38
16.31	0.21	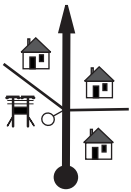 47		26.17
16.86	0.55	48		25.62
17.33	0.47	49	!!	25.15
17.64	0.31	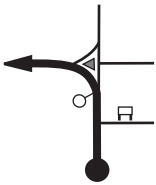 50		24.84

TC2 Thiva	DISTANCE	LEG 1	PAGE
TC3 Akrefnio	42.48 km	R. SECTION 1	49
SS2 Thiva 14.96km	AVERAGE SPEED 39.21 km/h	TARGET TIME 1h05´	

Total km	Partial km	DIRECTION	INFORMATION	km to run
19.15	1.51	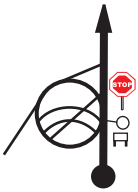 51		23.33
21.36	2.21	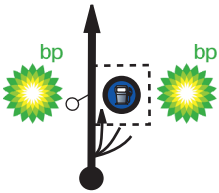 52	N 38,35991 E 23,32238 alt 114m Refueling Area	21.12
21.73	0.37	53		20.75
22.15	0.42	54		20.33
22.36	0.21	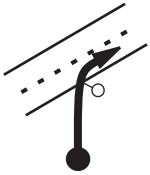 55		20.12

TC2 Thiva	DISTANCE	LEG 1	PAGE
TC3 Akrefnio	42.48 km	R. SECTION 1	50
SS2 Thiva 14.96km	AVERAGE SPEED 39.21 km/h	TARGET TIME	1h05´

Total km	Partial km	DIRECTION	INFORMATION	km to run
25.60	3.24	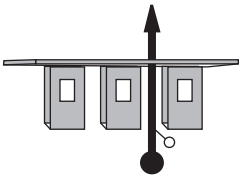 56	Toll Post 4.40€	16.88
39.75	14.15	57		2.73
39.96	0.21	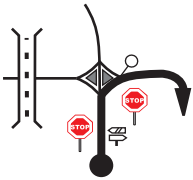 58		2.52
40.04	0.08	59		2.44
41.19	1.15	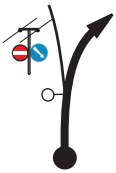 60		1.29

next in 0.08km

TC2 Thiva	DISTANCE	LEG 1	PAGE
TC3 Akrefnio	42.48 km	R. SECTION 1	51
SS2 Thiva 14.96km	AVERAGE SPEED 39.21 km/h	TARGET TIME	1h05´

Total km	Partial km	DIRECTION	INFORMATION	km to run
41.27	0.08	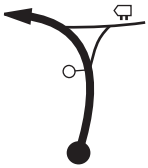 61		1.21
41.33	0.06	62		1.15
41.69	0.36	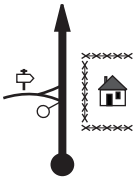 63		0.79
42.48	0.79	 64	N 38.45927 E 23.23237 alt 250m TC 3 AKREFNIO 50m → START SS 3	0.00

PEMA
HISTORIC
ACROPOLIS
RALLY '25
S.S.3 Akraifnio 10.36km
Κόκκινο
Μυτικας-Φτελιά
Ακραίφνιο
Δήμος
Ακραιφνίας
38.459090°
23.232950°
38.451580°
23.245790°
38.437780°
23.244790°
38.435622°
23.256362°
38.437810°
23.233200°
38.438106°
23.224180°
38.440020°
23.218300°
38.436180°
23.198990°

SS3 Akrefnio - TC & Start

SS3 Akrefnio - End & Stop

TC 3 Akrefnio	DISTANCE	LEG 1	PAGE
TC 3A Regroup IN	22.03 km	R. SECTION 1	55
SS 3 Akrefnio 10.36km	AVERAGE SPEED 44.06 km/h	TARGET TIME 30´	

Total km	Partial km	DIRECTION	INFORMATION	km to run
0.00	0.00	1 10.36	N 38.45909 E 23.23295 alt 258m START SS 3 Akrefnio 10.36km Gravel	22.03
0.65	0.65	2 9.71	3-1	21.38
0.99	0.34	3 9.37	3-2	21.04
1.50	0.51	4 8.86	3-3	20.53
2.53	1.03	5 7.83	3-4	19.50

next in 0.12km

TC 3 Akrefnio	DISTANCE	LEG 1	PAGE
TC 3A Regroup IN	22.03 km	R. SECTION 1	56
SS 3 Akrefnio 10.36km	AVERAGE SPEED 44.06 km/h	TARGET TIME	30´

Total km	Partial km	DIRECTION	INFORMATION	km to run
2.65	0.12	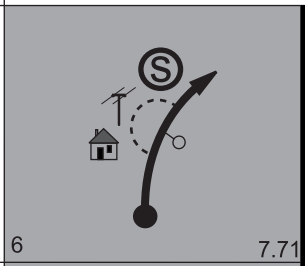 6 7.71	3-5	19.38
3.48	0.83	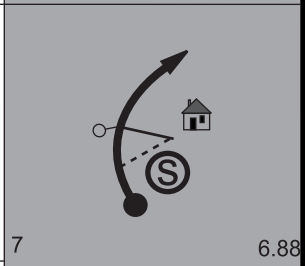 7 6.88	3-6	18.55
3.64	0.16	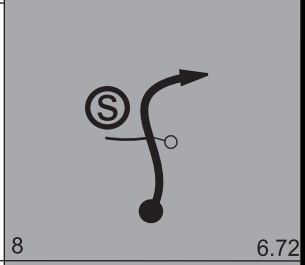 8 6.72	3-7	18.39
4.10	0.46	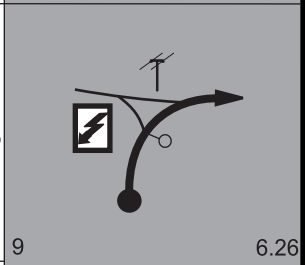 9 6.26	3-8	17.93
4.22	0.12	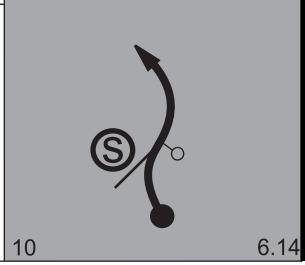 10 6.14	3-9	17.81

TC 3 Akrefnio	DISTANCE	LEG 1	PAGE
TC 3A Regroup IN	22.03 km	R. SECTION 1	57
SS 3 Akrefnio 10.36km	AVERAGE SPEED 44.06 km/h	TARGET TIME	30´

Total km	Partial km	DIRECTION	INFORMATION	km to run
4.68	0.46	 11 5.68	3-10	17.35
5.15	0.47	12 5.21	3-11	16.88
5.43	0.28	13 4.93	3-12	16.60
5.62	0.19	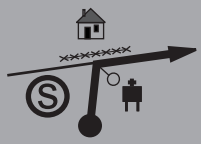 14 4.74	3-13	16.41
5.69	0.07	15 4.67	3-14	16.34

next in 0.07km

TC 3 Akrefnio	DISTANCE	LEG 1	PAGE
TC 3A Regroup IN	22.03 km	R. SECTION 1	58
SS 3 Akrefnio 10.36km	AVERAGE SPEED 44.06 km/h	TARGET TIME	30´

Total km	Partial km	DIRECTION	INFORMATION	km to run
5.76	0.07	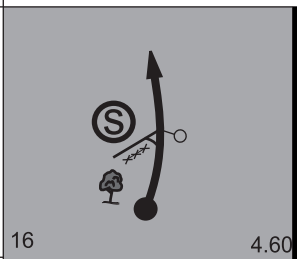 16 4.60	3-15	16.27
5.88	0.12	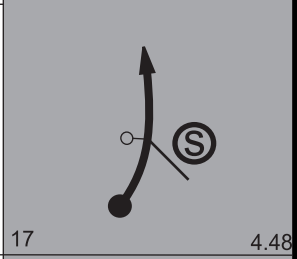 17 4.48	3-16	16.15
6.25	0.37	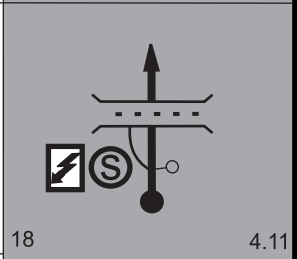 18 4.11	3-17	15.78
6.35	0.10	 19 4.01	3-18	15.68
6.42	0.07	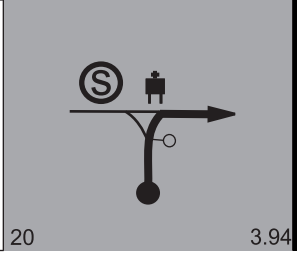 20 3.94	3-19	15.61

next in 0.12km

TC 3 Akrefnio	DISTANCE	LEG 1	PAGE
TC 3A Regroup IN	22.03 km	R. SECTION 1	59
SS 3 Akrefnio 10.36km	AVERAGE SPEED 44.06 km/h	TARGET TIME	30´

Total km	Partial km	DIRECTION	INFORMATION	km to run
6.54	0.12	 21 3.82	3-20	15.49
7.13	0.59	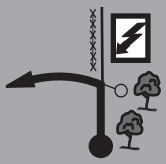 22 3.23	3-21	14.90
7.38	0.25	23 2.98		14.65
7.63	0.25	 24 2.73	3-22	14.40
7.94	0.31	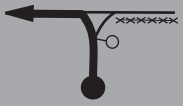 25 2.42		14.09

TC 3 Akrefnio	DISTANCE	LEG 1	PAGE
TC 3A Regroup IN	22.03 km	R. SECTION 1	60
SS 3 Akrefnio 10.36km	AVERAGE SPEED 44.06 km/h	TARGET TIME	30´

Total km	Partial km	DIRECTION	INFORMATION	km to run
8.37	0.43	26 1.99	3-23	13.66
8.57	0.20	27 1.79	3-24	13.46
8.74	0.17	28 1.62	3-25	13.29
9.75	1.01	29 0.61	3-26	12.28
10.36	0.61	30 0.00	N 38.43605 E 23.19998 alt 100m END SS 3 Akrefnio	11.67

next in 0.18km

TC 3 Akrefnio	DISTANCE	LEG 1	PAGE
TC 3A Regroup IN	22.03 km	R. SECTION 1	61
SS 3 Akrefnio 10.36km	AVERAGE SPEED 44.06 km/h	TARGET TIME	30´

Total km	Partial km	DIRECTION	INFORMATION	km to run
10.54	0.18	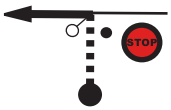 31	N 38.43626 E 23.19826 alt 100m STOP SS 3 Akrefnio Tarmac	11.49
20.24	9.70	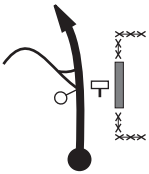 32	Aliartos village entrance	1.79
20.74	0.50	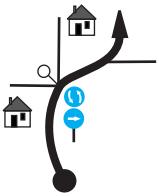 33		1.29
20.95	0.21	34		1.08
21.20	0.25	35	!!!	0.83

next in 0.12km

TC 3 Akrefnio	DISTANCE	LEG 1	PAGE
TC 3A Regroup IN	22.03 km	R. SECTION 1	62
SS 3 Akrefnio 10.36km	AVERAGE SPEED 44.06 km/h	TARGET TIME	30´

Total km	Partial km	DIRECTION	INFORMATION	km to run
21.32	0.12	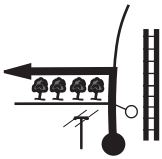 36		0.71
21.70	0.38	37		0.33
22.03	0.33	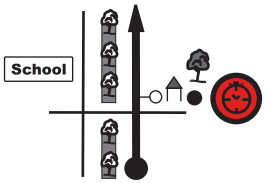 38	N 38.37522 E 23.10634 alt 107m Λεωφόρος Δημοκρατίας TC 3A Regroup IN	0.00

TC 3A	**Regroup IN**	**DISTANCE**	**LEG 1**	**PAGE**
TC 3B	**Regroup OUT - Service A IN**	–	**R. SECTION 1**	**63**
		AVERAGE SPEED –	**TARGET TIME**	**20´**

Total km	Partial km	DIRECTION	INFORMATION	km to run
		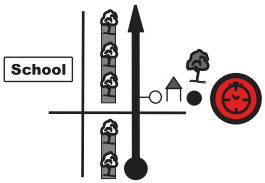 1	N 38.36522 E 23.10634 alt 107m **Λεωφόρος Δημοκρατίας** **20´** **TC 3A** **Regroup IN**	
		2	N 38.37409 E 23.10399 alt 109m **TC 3B** **Regroup OUT - Service A IN**	

TC 3B **Regroup OUT - Service A IN**	**DISTANCE**	**LEG 1**	**PAGE**
TC 3C **Service A OUT**	–	**R. SECTION 2**	**64**
	AVERAGE SPEED –	**TARGET TIME**	**30´**

Total km	Partial km	DIRECTION	INFORMATION	km to run
		1	N 38.37409 E 23.10399 alt 109m **30´** **TC 3B** **Regroup OUT - Service A IN**	
		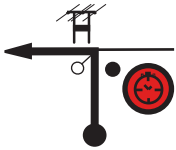 2	N 38.37406 E 23.10061 alt 110m **TC 3C** **Service A OUT**	

TC 3C Service A OUT	DISTANCE	LEG 1	PAGE
TC 4 Elikonas	25.01 km	R. SECTION 2	65
	AVERAGE SPEED 37.51 km/h	TARGET TIME	40´

Total km	Partial km	DIRECTION	INFORMATION	km to run
0.00	0.00	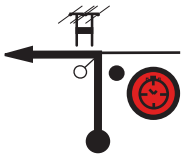 1	N 38.37406 E 23.10061 alt 110m TC 3C Service A OUT	25.01
0.12	0.12	2	!!	24.89
1.10	0.98	3		23.91
13.08	11.98	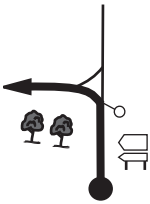 4	!!	11.93
15.15	2.07	5		9.86

TC 3C Service A OUT	DISTANCE	LEG 1	PAGE
TC 4 Elikonas	25.01 km	R. SECTION 2	66
	AVERAGE SPEED 37.51 km/h	TARGET TIME	40´

Total km	Partial km	DIRECTION	INFORMATION	km to run
20.73	5.58	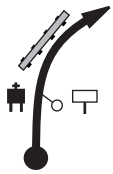 6		4.28
21.06	0.33	7	N 38.35574 E 22.91061 alt 358m **Ag. Triada village entrance**	3.95
22.17	1.11	8	N 38.35067 E 22.90547 alt 420m 	2.84
24.96	2.79	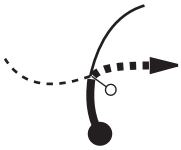 9	 **Gravel**	0.05
25.01	0.05	10	N 38.33509 E 22.90660 alt 666m **TC 4 ELIKONAS** **40m → START SS 4**	0.00

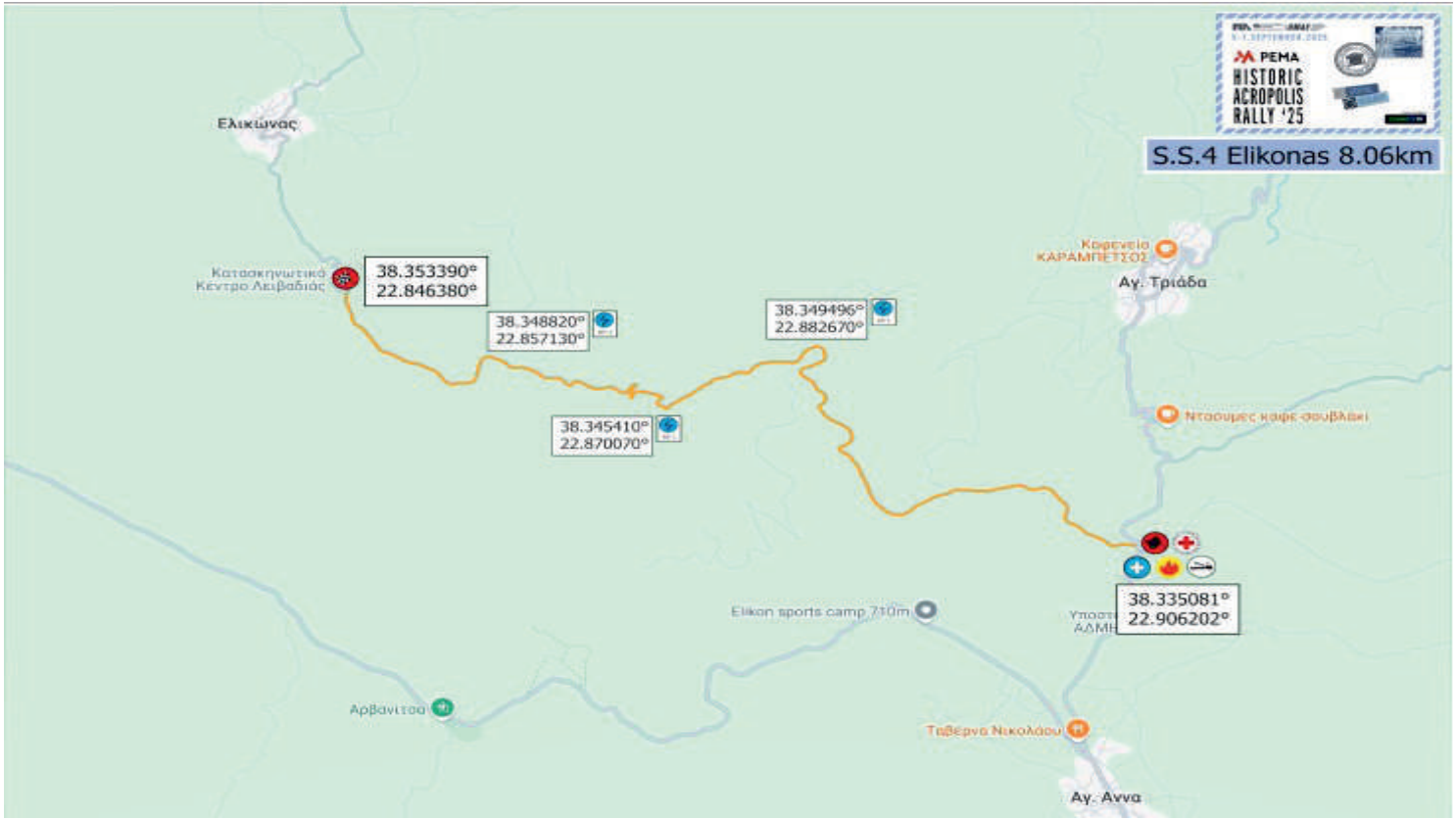
PEMA
HISTORIC ACROPOLIS RALLY '25
S.S.4 Elikonas 8.06km
Ελικώνας
Κατασκηνωτικό Κέντρο Λειβαδιάς
38.353390°
22.846380°
38.348820°
22.857130°
38.345410°
22.870070°
38.349496°
22.882670°
Καφενείο ΚΑΡΑΜΠΕΤΣΟΣ
Αγ. Τριάδα
Ντούμες καφε-φούβλακι
38.335081°
22.906202°
Elikon sports camp 710m
Αρβανιτσα
Ταβέρνα Νικολάου
Αγ. Αννα

SS4 Elikonas - TC & Start

SS4 Elikonas - End & Stop

TC 4 Elikonas	DISTANCE	LEG 1	PAGE
TC 5 Mavroneri	48.40 km	R. SECTION 2	70
SS 4 Elikonas 8.06km	AVERAGE SPEED 41.48 km/h	TARGET TIME	1h10´

Total km	Partial km	DIRECTION	INFORMATION	km to run
0.00	0.00	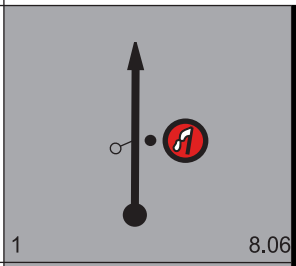 1 8.06	N 38.33508 E 22.90620 alt 656m START SS4 Elikonas 8.06km **Gravel**	48.40
1.44	1.44	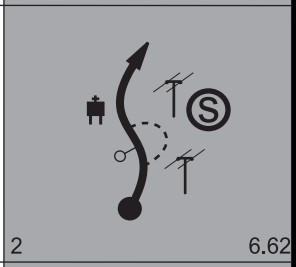 2 6.62	4-1	46.96
2.69	1.25	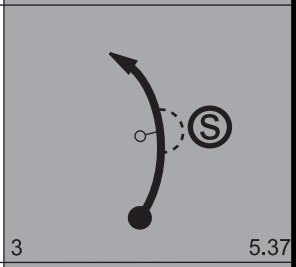 3 5.37	4-2	45.71
3.71	1.02	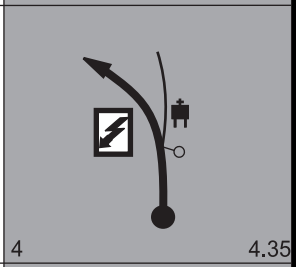 4 4.35	4-3	44.69
3.94	0.23	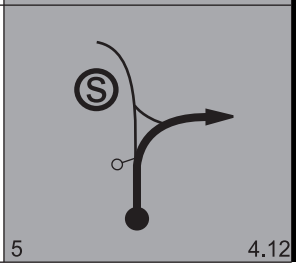 5 4.12	4-4	44.46

TC 4 Elikonas	DISTANCE	LEG 1	PAGE
TC 5 Mavroneri	48.40 km	R. SECTION 2	71
SS 4 Elikonas 8.06km	AVERAGE SPEED 41.48 km/h	TARGET TIME	1h10´

Total km	Partial km	DIRECTION	INFORMATION	km to run
5.01	1.07	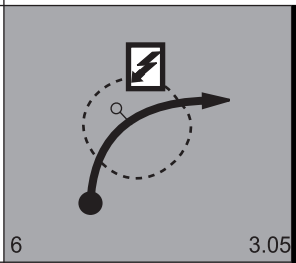 6 3.05	4-5	43.39
5.83	0.82	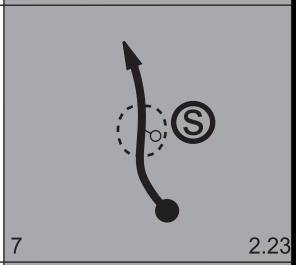 7 2.23	4-6	42.57
6.40	0.57	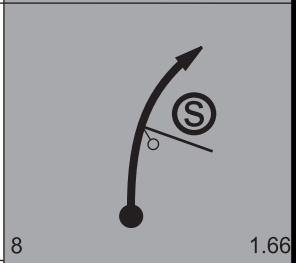 8 1.66	4-7	42.00
6.59	0.19	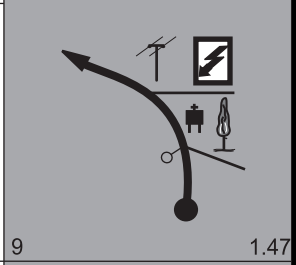 9 1.47	4-8	41.81
8.06	1.47	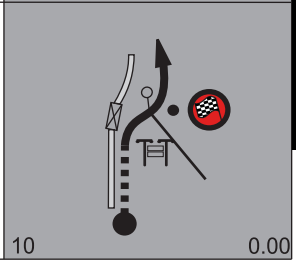 10 0.00	N 38.35339 E 22.84638 alt 988m END SS4 Elikonas Tarmac	40.34

TC 4 Elikonas	DISTANCE	LEG 1	PAGE
TC 5 Mavroneri	48.40 km	R. SECTION 2	72
SS 4 Elikonas 8.06km	AVERAGE SPEED 41.48 km/h	TARGET TIME	1h10´

Total km	Partial km	DIRECTION	INFORMATION	km to run
8.32	0.26	11	N 38.35556 E 22.84536 alt 982m STOP SS4 Elikonas	40.08
10.02	1.70	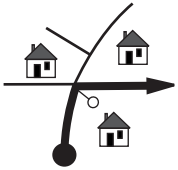 12	Elikonas village entrance	38.38
11.93	1.91	13	N 38.37736 E 22.84501 alt 814m Start of service area	36.47
12.81	0.88	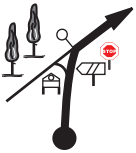 14	End of service area N 38 38216 E 22.83781 alt 877m	35.59
19.29	6.48	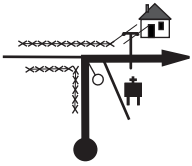 15		29.11

TC 4 Elikonas	DISTANCE	LEG 1	PAGE
TC 5 Mavroneri	48.40 km	R. SECTION 2	73
SS 4 Elikonas 8.06km	AVERAGE SPEED 41.48 km/h	TARGET TIME	1h10´

Total km	Partial km	DIRECTION	INFORMATION	km to run
19.85	0.56	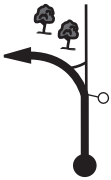 16		28.55
23.24	3.39	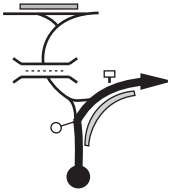 17		25.16
23.55	0.31	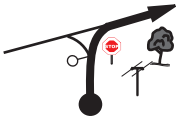 18	!!	24.85
27.19	3.64	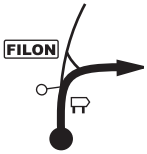 19		21.21
27.41	0.22	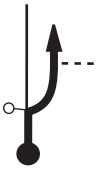 20		20.99

next in 0.14km

TC 4 Elikonas	DISTANCE	LEG 1	PAGE
TC 5 Mavroneri	48.40 km	R. SECTION 2	74
SS 4 Elikonas 8.06km	AVERAGE SPEED 41.48 km/h	TARGET TIME	1h10´

Total km	Partial km	DIRECTION	INFORMATION	km to run
27.55	0.14	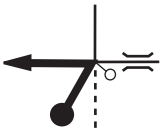 21		20.85
27.69	0.14	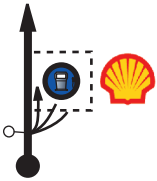 22	N 38.45128 E 22.88190 alt 139m Refueling Area	20.71
27.91	0.22	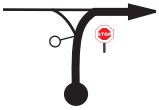 23	!!	20.49
31.58	3.67	24	!!	16.82
31.75	0.17	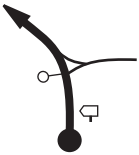 25		16.65

TC 4 Elikonas	DISTANCE	LEG 1	PAGE
TC 5 Mavroneri	48.40 km	R. SECTION 2	75
SS 4 Elikonas 8.06km	AVERAGE SPEED 41.48 km/h	TARGET TIME	1h10´

Total km	Partial km	DIRECTION	INFORMATION	km to run
32.67	0.92	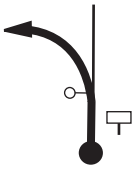 26		15.73
35.51	2.84	27		12.89
39.39	3.88	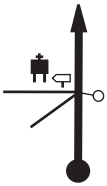 28	Heronia village entrance	9.01
42.84	3.45	29		5.56
44.58	1.74	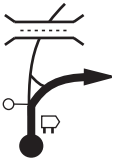 30		3.82

TC 4 Elikonas	DISTANCE	LEG 1	PAGE
TC 5 Mavroneri	48.40 km	R. SECTION 2	76
SS 4 Elikonas 8.06km	AVERAGE SPEED 41.48 km/h	TARGET TIME	1h10´

Total km	Partial km	DIRECTION	INFORMATION	km to run
47.68	3.10	31		0.72
48.33	0.65	32	!!	0.07
48.40	0.07	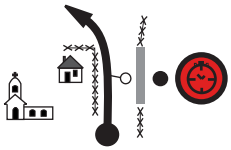 33	N 38.52235 E 22.78237 alt 133m TC 5 MAVRONERI 40m → START SS 5	0.00

PEMA
HISTORIC ACROPOLIS RALLY '25
S.S.5 Mavroneri 13.37km
Σταθμός Δαύλειας
RIVER-Κτήμα Ευδαιμονία
ΓΙΑΝΝΗΣ ΚΟΝΔΟΥΛΗΣ
Μαυρονέρι
38.521930°
22.782620°
38.511845°
22.773433°
38.512813°
22.779808°
38.511999°
22.750524°
38.503500°
22.755550°
38.503510°
22.741900°
38.503470°
22.755950°
38.501442°
22.790732°
38.487770°
22.747700°
Φωτής Δαύλειας
Παιδικός Προθάλαμος
ΕΚΟ
ΟΙΚΟΝΟΜΟΥ ΝΙΚΟΛΑΟΣ
Δαύλεια
Δούρειος ίππος
Αγ. Βλάσιος
Αγίος Αθανάσιος
kleosfarm
ΕΛΑΙΟΤΡΙΒΕ ΑΓΓΕΛΗΣ ΙΩΑΝΝ

SS5 Mavroneri - TC & Start

SS5 Mavroneri - End & Stop

TC 5 Mavroneri	DISTANCE	LEG 1	PAGE
TC 6 Parnassos	72.52 km	R. SECTION 2	80
SS5 Mavroneri 13.37km	AVERAGE SPEED 35.26 km/h	TARGET TIME	2h

Total km	Partial km	DIRECTION	INFORMATION	km to run
0.00	0.00	1 13.37	N 38.52193 E 22.78262 alt 130m START SS 5 Mavroneri 13.37km Gravel	72.52
0.67	0.67	2 12.70	5-1	71.85
0.81	0.14	 3 12.56	5-2	71.71
1.10	0.29	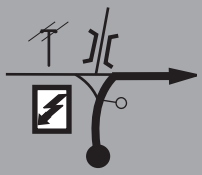 4 12.27	5-3	71.42
1.31	0.21	5 12.06	5-4	71.21

TC 5 Mavroneri	DISTANCE	LEG 1	PAGE
TC 6 Parnassos	72.52 km	R. SECTION 2	81
SS5 Mavroneri 13.37km	AVERAGE SPEED 35.26 km/h	TARGET TIME	2h

Total km	Partial km	DIRECTION	INFORMATION	km to run
1.66	0.35	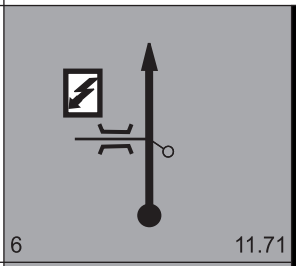 6 11.71	5-5	70.86
2.22	0.56	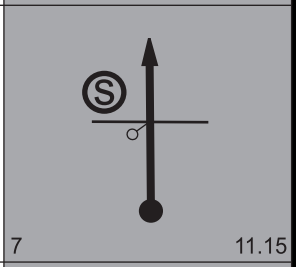 7 11.15	5-6	70.30
2.95	0.73	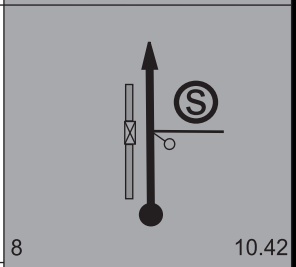 8 10.42	5-7	69.57
3.10	0.15	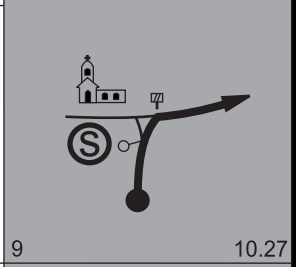 9 10.27	5-8	69.42
3.73	0.63	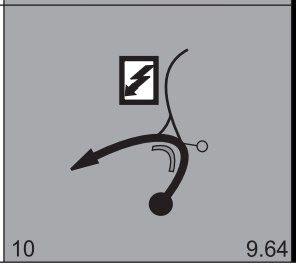 10 9.64	5-9	68.79

TC 5 Mavroneri	DISTANCE	LEG 1	PAGE
TC 6 Parnassos	72.52 km	R. SECTION 2	82
SS5 Mavroneri 13.37km	AVERAGE SPEED 35.26 km/h	TARGET TIME	2h

Total km	Partial km	DIRECTION	INFORMATION	km to run
4.20	0.47	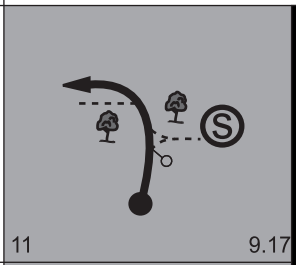 11 9.17	5-10	68.32
4.81	0.61	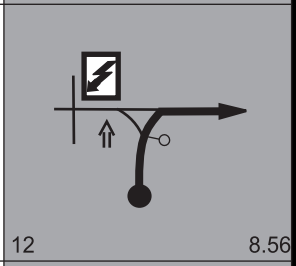 12 8.56	5-11	67.71
5.68	0.87	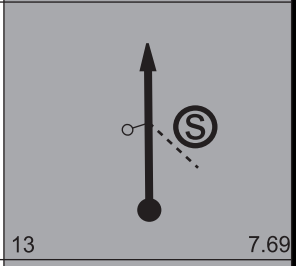 13 7.69	5-12	66.84
6.04	0.36	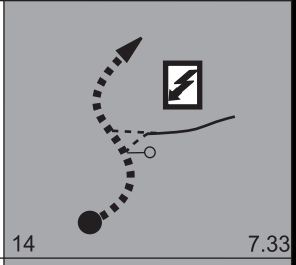 14 7.33	5-13	66.48
6.49	0.45	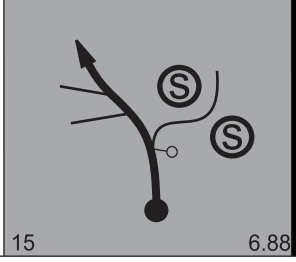 15 6.88	5-14	66.03

TC 5 Mavroneri	DISTANCE	LEG 1	PAGE
TC 6 Parnassos	72.52 km	R. SECTION 2	83
SS5 Mavroneri 13.37km	AVERAGE SPEED 35.26 km/h	TARGET TIME	2h

Total km	Partial km	DIRECTION	INFORMATION	km to run
7.09	0.60	16 6.28	! Bump	65.43
7.45	0.36	 17 5.92	S 5-15	65.07
8.06	0.61	18 5.31	N 38,48774 E 22,74773 alt 194m 5-16	64.46
8.99	0.93	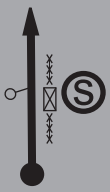 19 4.38	S 5-17	63.53
9.55	0.56	 20 3.82	! S 5-18	62.97

TC 5 Mavroneri	DISTANCE	LEG 1	PAGE
TC 6 Parnassos	72.52 km	R. SECTION 2	84
SS5 Mavroneri 13.37km	AVERAGE SPEED 35.26 km/h	TARGET TIME	2h

Total km	Partial km	DIRECTION	INFORMATION	km to run
9.91	0.36	21 3.46	Bump 5-19	62.61
10.06	0.15	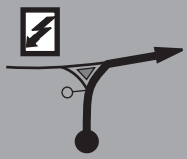 22 3.31	5-20	62.46
10.89	0.83	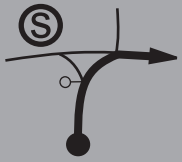 23 2.48	5-21	61.63
11.27	0.38	24 2.10	5-22	61.25
11.31	0.04	25 2.06	5-23	61.21

TC 5 Mavroneri	DISTANCE	LEG 1	PAGE
TC 6 Parnassos	72.52 km	R. SECTION 2	85
SS5 Mavroneri 13.37km	AVERAGE SPEED 35.26 km/h	TARGET TIME	2h

Total km	Partial km	DIRECTION	INFORMATION	km to run
11.97	0.66	 26 1.40	5-24	60.55
12.47	0.50	27 0.90	5-25	60.05
12.97	0.50	 28 0.40	5-26	59.55
13.16	0.19	 29 0.21	5-27	59.36
13.37	0.21	30 0.00	N 38.50198 E 22.78847 alt 142m END SS5 Mavroneri	59.15

TC 5 Mavroneri	DISTANCE	LEG 1	PAGE
TC 6 Parnassos	72.52 km	R. SECTION 2	86
SS5 Mavroneri 13.37km	AVERAGE SPEED 35.26 km/h	TARGET TIME	2h

Total km	Partial km	DIRECTION	INFORMATION	km to run
13.58	0.21	31	N 38.50144 E 22.79074 alt 142m STOP STOP SS5 Mavroneri	58.94
13.76	0.18	32	!	58.76
13.85	0.09	33	!	58.67
14.00	0.15	34	N 38.50132 E 22.79492 alt 141m 30 Agios Vlassios village entrance Tarmac	58.52
14.39	0.39	35	N 38.50155 E 22.79914 alt 130m Start of service area	58.13

next in 0.19km

TC 5 Mavroneri	DISTANCE	LEG 1	PAGE
TC 6 Parnassos	72.52 km	R. SECTION 2	87
SS5 Mavroneri 13.37km	AVERAGE SPEED 35.26 km/h	TARGET TIME	2h

Total km	Partial km	DIRECTION	INFORMATION	km to run
14.58	0.19	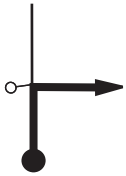 36		57.94
14.64	0.06	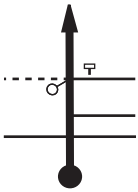 37	End of service area N 38.50121 E 22.80121 alt 130m	57.88
14.76	0.12	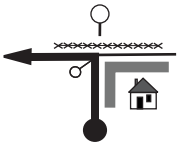 38	N 38.50014 E 22.80105 alt 150m	57.76
20.58	5.82	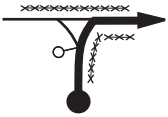 39	Tsoukalades village entrance	51.94
20.83	0.25	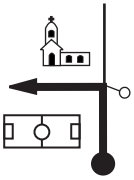 40		51.69

TC 5 Mavroneri	DISTANCE	LEG 1	PAGE
TC 6 Parnassos	72.52 km	R. SECTION 2	88
SS5 Mavroneri 13.37km	AVERAGE SPEED 35.26 km/h	TARGET TIME	2h

Total km	Partial km	DIRECTION	INFORMATION	km to run
21.71	0.88	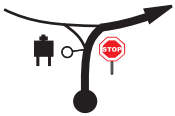 41	Entrance to main road	50.81
24.02	2.31	42	Tunnel	48.50
24.98	0.96	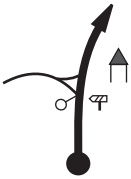 43		47.54
33.65	8.67	44		38.87
34.26	0.61	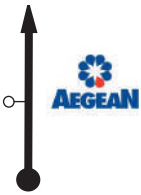 45	N 38.44863 E 22.69842	38.26

TC 5 Mavroneri	DISTANCE	LEG 1	PAGE
TC 6 Parnassos	72.52 km	R. SECTION 2	89
SS5 Mavroneri 13.37km	AVERAGE SPEED 35.26 km/h	TARGET TIME	2h

Total km	Partial km	DIRECTION	INFORMATION	km to run
34.74	0.48	46		37.78
45.74	11.00	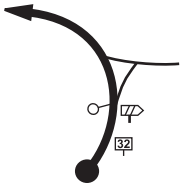 47		26.78
47.11	1.37	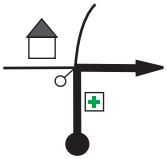 48	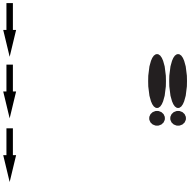	25.41
47.40	0.29	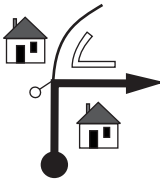 49	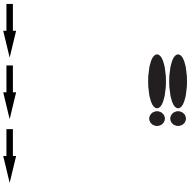	25.12
47.85	0.45	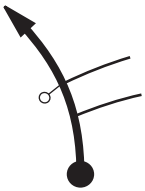 50		24.67

TC 5 Mavroneri	DISTANCE	LEG 1	PAGE
TC 6 Parnassos	72.52 km	R. SECTION 2	90
SS5 Mavroneri 13.37km	AVERAGE SPEED 35.26 km/h	TARGET TIME	2h

Total km	Partial km	DIRECTION	INFORMATION	km to run
48.12	0.27	51		24.40
60.57	12.45	52		11.95
61.43	0.86	53		11.09
63.81	2.38	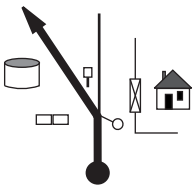 54		8.71
64.01	0.20	55	Gravel	8.51

TC 5 Mavroneri	DISTANCE	LEG 1	PAGE
TC 6 Parnassos	72.52 km	R. SECTION 2	91
SS5 Mavroneri 13.37km	AVERAGE SPEED 35.26 km/h	TARGET TIME	2h

Total km	Partial km	DIRECTION	INFORMATION	km to run
65.12	1.11	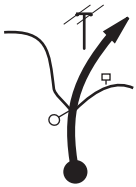 56		7.40
67.18	2.06	57		5.34
67.23	0.05	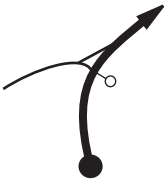 58		5.29
69.95	2.72	 59		2.57
72.52	2.57	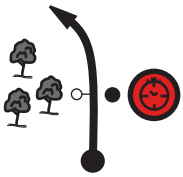 60	N 38.58105 E 22.45299 alt 1297m TC 6 PARNASSOS 40m → START SS6	0.00

PEMA
HISTORIC
ACROPOLIS
RALLY '25
S.S.6 Parnassos 13.71km
38.581260°
22.453090°
38.581050°
22.452990°
38.594730°
22.444650°
38.586720°
22.447420°
38.596150°
22.433820°
38.567100°
22.437940°
38.574340°
22.437740°
38.597290°
22.427240°
Ιερός Ναός Αγίας
Παρασκευής
Δροσοχώρι

SS6 Parnassos - TC & Start

SS6 Parnassos - End & Stop

TC 6	Parnassos	DISTANCE	LEG 1	PAGE
TC 6A	Regroup IN	37.06 km	R. SECTION 2	95
SS6 Parnassos	13.71km	AVERAGE SPEED 37.06 km/h	TARGET TIME	60´

Total km	Partial km	DIRECTION	INFORMATION	km to run
0.00	0.00	 1 13.71	N 38.58105 E 22.45299 alt 1287m START SS6 Parnassos 13.71km Gravel	37.06
0.02	0.02	2 13.69	6-1	37.04
0.84	0.82	3 12.87	6-2	36.22
1.54	0.70	4 12.17	6-3	35.52
2.06	0.52	 5 11.65	6-4	35.00

TC 6	Parnassos	DISTANCE	LEG 1	PAGE
TC 6A	Regroup IN	37.06 km	R. SECTION 2	96
SS6 Parnassos	13.71km	AVERAGE SPEED 37.06 km/h	TARGET TIME	60´

Total km	Partial km	DIRECTION	INFORMATION	km to run
2.26	0.20	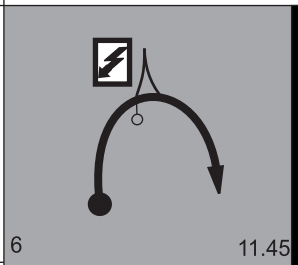 6 11.45	6-5	34.80
2.38	0.12	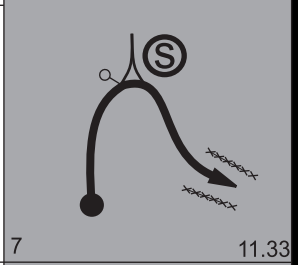 7 11.33	6-6	34.68
3.74	1.36	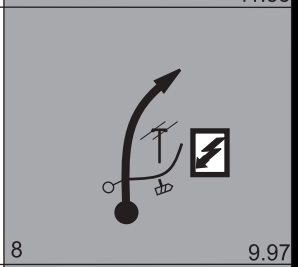 8 9.97	6-7	33.32
4.51	0.77	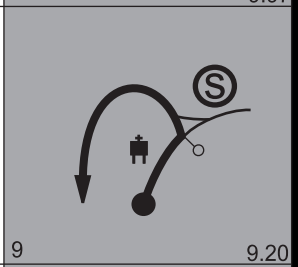 9 9.20	6-8	32.55
4.93	0.42	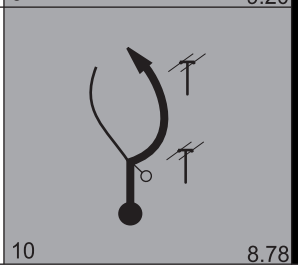 10 8.78		32.13

TC 6	Parnassos	DISTANCE	LEG 1	PAGE
TC 6A	Regroup IN	37.06 km	R. SECTION 2	97
SS6 Parnassos	13.71km	AVERAGE SPEED 37.06 km/h	TARGET TIME	60´

Total km	Partial km	DIRECTION	INFORMATION	km to run
6.31	1.38	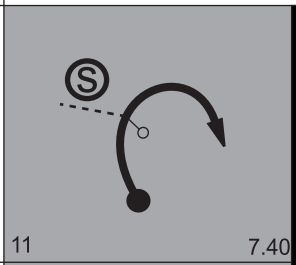 11 7.40	6-9	30.75
7.52	1.21	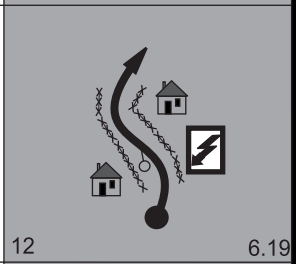 12 6.19	6-10	29.54
8.19	0.67	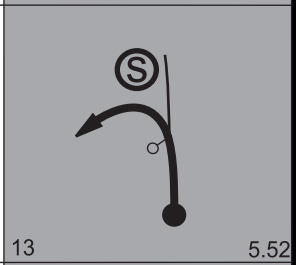 13 5.52	6-11	28.87
8.65	0.46	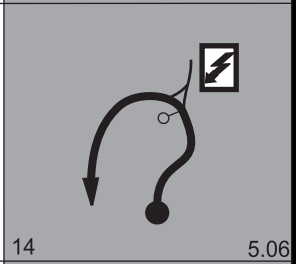 14 5.06	N 38.59729 E 22.42724 alt 862m 6-12	28.41
9.92	1.27	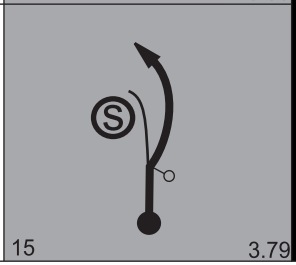 15 3.79	6-13	27.14

TC 6	Parnassos	DISTANCE	LEG 1	PAGE
TC 6A	Regroup IN	37.06 km	R. SECTION 2	98
SS6 Parnassos	13.71km	AVERAGE SPEED 37.06 km/h	TARGET TIME	60´

Total km	Partial km	DIRECTION	INFORMATION	km to run
12.69	2.77	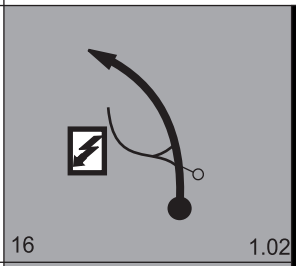 16 1.02	6-14	24.37
13.40	0.71	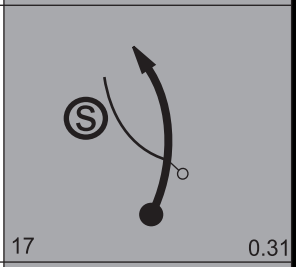 17 0.31	6-15	23.66
13.65	0.25	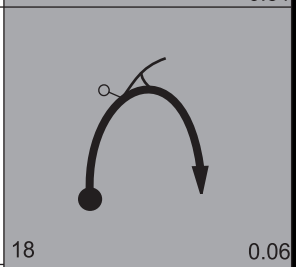 18 0.06		23.41
13.71	0.06	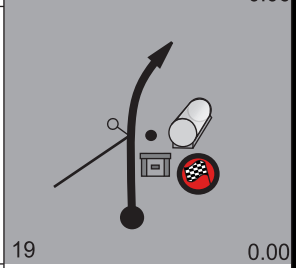 19 0.00	N 38.56710 E 22.43794 alt 613m END SS6 Parnassos	23.35
13.84	0.13	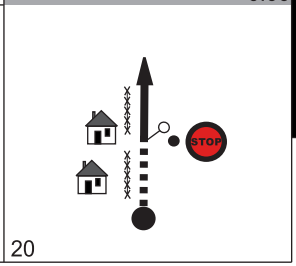 20	N 38.56881 E 22.43758 alt 585m STOP SS6 Parnassos Tarmac	23.22

TC 6	Parnassos	DISTANCE	LEG 1	PAGE
TC 6A	Regroup IN	37.06 km	R. SECTION 2	99
SS6 Parnassos	13.71km	AVERAGE SPEED 37.06 km/h	TARGET TIME	60´

Total km	Partial km	DIRECTION	INFORMATION	km to run
15.73	1.89	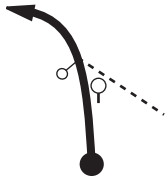 21		21.33
16.83	1.10	22		20.23
18.85	2.02	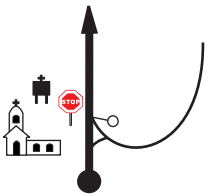 23		18.21
19.21	0.36	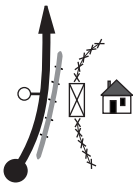 24	N 38.54547 E 22.42207 alt 284m **Start of service area**	17.85
19.55	0.34	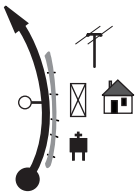 25	**End of service area** N 38.54285 E 22.41982 alt 267m	17.51

TC 6	Parnassos	DISTANCE	LEG 1	PAGE
TC 6A	Regroup IN	37.06 km	R. SECTION 2	100
SS6 Parnassos	13.71km	AVERAGE SPEED 37.06 km/h	TARGET TIME	60´

Total km	Partial km	DIRECTION	INFORMATION	km to run
20.24	0.69	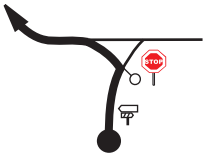 26	Entrance to main road	16.82
23.30	3.06	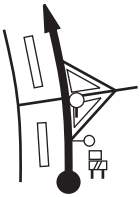 27		13.76
24.14	0.84	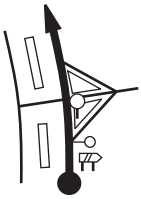 28		12.92
30.58	6.44	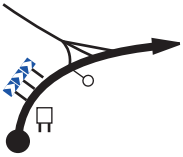 29		6.48
35.49	4.91	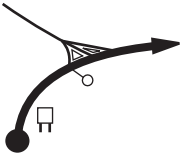 30		1.57

TC 6	Parnassos	DISTANCE	LEG 1	PAGE
TC 6A	Regroup IN	37.06 km	R. SECTION 2	101
SS6 Parnassos	13.71km	AVERAGE SPEED 37.06 km/h	TARGET TIME	60´

Total km	Partial km	DIRECTION	INFORMATION	km to run
36.06	0.57	26		1.00
36.39	0.33	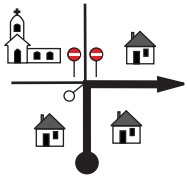 27	ΟΔΟΣ ΤΡΙΓΚΑ	0.67
36.48	0.09	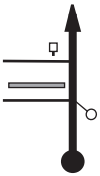 28	ΛΕΩΦΟΡΟΣ ΗΡΩΩΝ	0.58
36.59	0.11	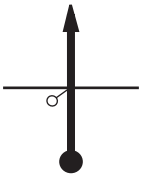 29	Οδός Μπαλή	0.47
36.68	0.09	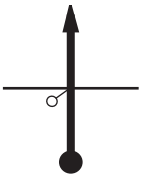 30	Οδός Ράπτη	0.38

next in 0.09km

TC 6	Parnassos	DISTANCE	LEG 1	PAGE
TC 6A	Regroup IN	37.06 km	R. SECTION 2	102
SS6 Parnassos	13.71km	AVERAGE SPEED 37.06 km/h	TARGET TIME	60´

Total km	Partial km	DIRECTION	INFORMATION	km to run
36.77	0.09	26	Οδός Παπαναστασίου	0.29
36.86	0.09	27	Οδός Ευθυμίου	0.20
36.94	0.08	28	Οδός Καραϊσκάκη	0.12
37.01	0.07	POLICE 29	Οδός Καποδιστρίου	0.05
37.06	0.05	30	N 38.43262 E 22.42024 alt 3m Οδός Παπαναστασίου TC 6A Regroup IN	0.00

TC 6A	**Regroup IN**	**DISTANCE**	**LEG 1**	**PAGE**
TC 6B	**Regroup OUT - Service B IN**	**–**	**R. SECTION 3**	**103**
		AVERAGE SPEED **–**	**TARGET TIME**	**20´**

Total km	Partial km	DIRECTION	INFORMATION	km to run
		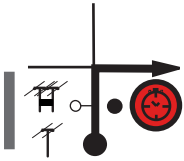 1	N 38.43262 E 22.42024 alt 3m **Οδός Παπαναστασίου** **20´** **TC 6A** **Regroup IN**	
		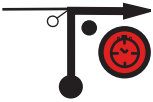 2	N 38.43216 E 22.42061 alt 3m **Οδός 28ης Οκτωβρίου** **TC 6B** **Regroup OUT - Service B IN**	

TC 6B **Regroup OUT - Service B IN**	**DISTANCE**	**LEG 1**	**PAGE**
TC 6C **Service B OUT**	**–**	**R. SECTION 3**	**104**
	AVERAGE SPEED **–**	**TARGET TIME**	**30´**

Total km	Partial km	DIRECTION	INFORMATION	km to run
		1	N 38.43216 E 22.42061 alt 3m Οδός 28ης Οκτωβρίου 30´ TC 6B Regroup OUT - Service B IN	
		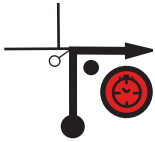 2	N 38.43177 E 22.42166 alt 3m Οδός 28ης Οκτωβρίου TC 6C Service B OUT	

TC 6C Service B OUT	DISTANCE	LEG 1	PAGE
TC 7 Amfissa	19.46 km	R. SECTION 3	105
	AVERAGE SPEED 38.92 km/h	TARGET TIME	30´

Total km	Partial km	DIRECTION	INFORMATION	km to run
0.00	0.00	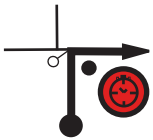 1	N 38.43177 E 22.42166 alt 2m TC 6C Service B OUT	19.46
0.03	0.03	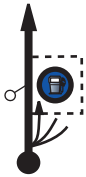 2	Refueling Area	19.43
0.29	0.26	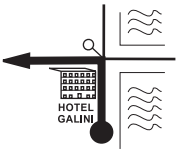 3		19.17
0.79	0.50	4		18.67
12.74	11.95	5		6.72

next in 0.06km

TC 6C Service B OUT	DISTANCE	LEG 1	PAGE
TC 7 Amfissa	19.46 km	R. SECTION 3	106
	AVERAGE SPEED 38.92 km/h	TARGET TIME	30´

Total km	Partial km	DIRECTION	INFORMATION	km to run
12.80	0.06	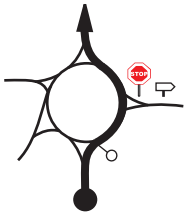 6		6.66
13.49	0.69	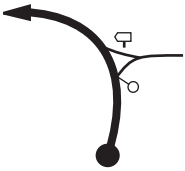 7		5.97
19.35	5.86	8		0.11
19.46	0.11	9	N 38.49982 E 22.36745 alt 496m TC 7 AMFISSA 50m → START SS 7	0.00

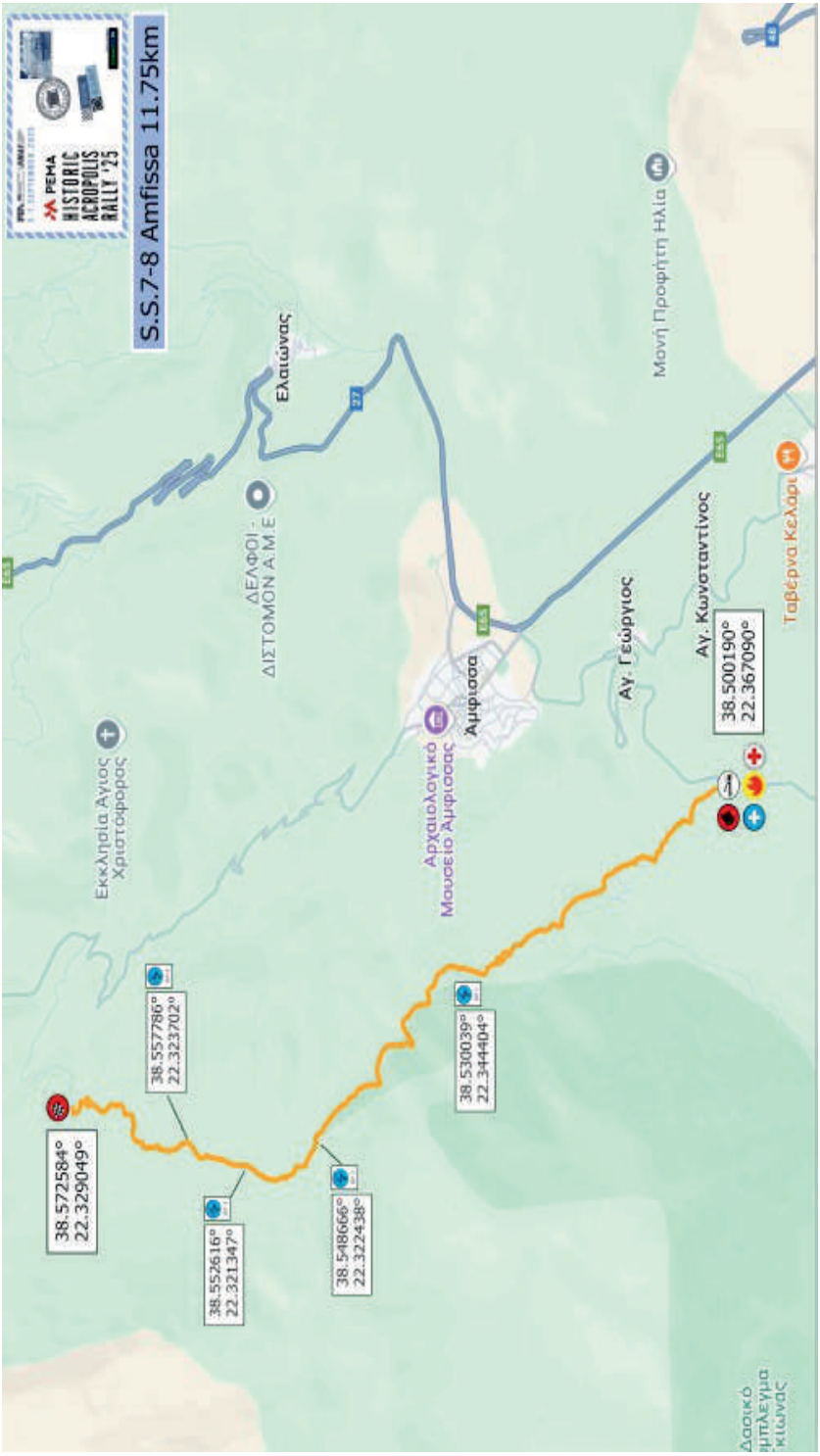
PEMA
HISTORIC
ACROPOLIS
RALLY '25
S.S.7-8 Amfissa 11.75km
Ελαιώνας
ΔΕΛΦΟΙ -
ΔΙΣΤΟΜΟΝ Α.Μ.Ε
Εκκλησία Αγιος
Χριστόφορος
Αρχαιολογικό
Μουσείο Αμφισσας
Αμφισσα
Αγ. Γεώργιος
Αγ. Κωνσταντίνος
38.500190°
22.367090°
Ταβέρνα Κελάρι
Μονή Προφήτη Ηλία
38.572584°
22.329049°
38.557786°
22.323702°
38.552616°
22.321347°
38.548666°
22.322438°
38.530039°
22.344404°

SS7-8 Amfissa 1-2- TC & Start

SS7-8 Amfissa 1-2 - End & Stop

TC7 Amfissa	DISTANCE	LEG 1	PAGE
TC7A Service C IN	38.98 km	R. SECTION 3	110
SS7 Amfissa 1 11.75km	AVERAGE SPEED 36.54 km/h	TARGET TIME 1h04´	

Total km	Partial km	DIRECTION	INFORMATION	km to run
0.00	0.00	1 11.75	N 38.50019 E 22.36709 alt 500m START SS 7 Amfissa 1 11.75km Gravel	38.98
0.62	0.62	2 11.13	7-1	38.36
1.48	0.86	3 10.27	7-2	37.50
1.75	0.27	 4 10.00	7-3	37.23
2.99	1.24	5 8.76	7-4	35.99

TC7 Amfissa	DISTANCE	LEG 1	PAGE
TC7A Service C IN	38.98 km	R. SECTION 3	111
SS7 Amfissa 1 11.75km	AVERAGE SPEED 36.54 km/h	TARGET TIME 1h04´	

Total km	Partial km	DIRECTION	INFORMATION	km to run
4.01	1.02	6 7.74	7-5	34.97
4.79	0.78	7 6.96	7-6	34.19
7.52	2.73	 8 4.23	7-7	31.46
7.72	0.20	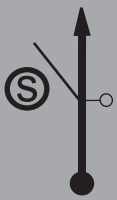 9 4.03	7-8	31.26
7.78	0.06	10 3.97		31.20

TC7 Amfissa	DISTANCE	LEG 1	PAGE
TC7A Service C IN	38.98 km	R. SECTION 3	112
SS7 Amfissa 1 11.75km	AVERAGE SPEED 36.54 km/h	TARGET TIME 1h04´	

Total km	Partial km	DIRECTION	INFORMATION	km to run
8.53	0.75	 11 3.22	7-9	30.45
8.75	0.22	12 3.00	7-10	30.23
8.88	0.13	 13 2.87	7-11	30.10
9.08	0.20	14 2.67	7-12	29.90
9.42	0.34	15 2.33	7-13	29.56

TC7 Amfissa	DISTANCE	LEG 1	PAGE
TC7A Service C IN	38.98 km	R. SECTION 3	113
SS7 Amfissa 1 11.75km	AVERAGE SPEED 36.54 km/h	TARGET TIME 1h04´	

Total km	Partial km	DIRECTION	INFORMATION	km to run
9.94	0.52	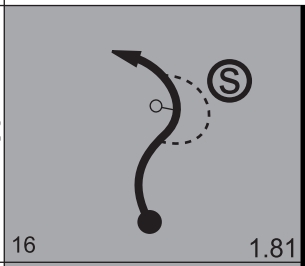 16 1.81	7-14	29.04
10.14	0.20	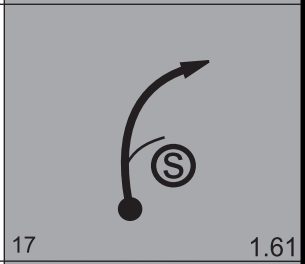 17 1.61	7-15	28.84
10.81	0.67	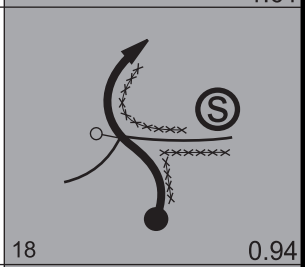 18 0.94	7-16	28.17
11.75	0.94	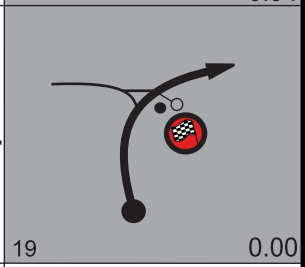 19 0.00	N 38.57258 E 22.32904 alt 873m END SS7 Amfissa 1	27.23
12.02	0.27	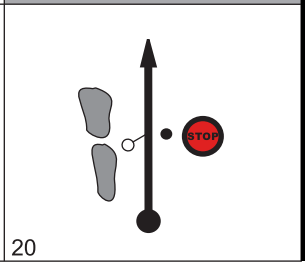 20	N 38.57264 E 22.32895 alt 882m STOP SS7 Amfissa 1	26.96

TC7 Amfissa	DISTANCE	LEG 1	PAGE
TC7A Service C IN	38.98 km	R. SECTION 3	114
SS7 Amfissa 1 11.75km	AVERAGE SPEED 36.54 km/h	TARGET TIME 1h04´	

Total km	Partial km	DIRECTION	INFORMATION	km to run
14.67	2.65	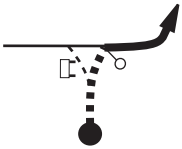 21	Tarmac	24.31
22.38	7.71	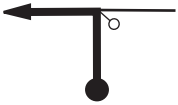 22		16.60
23.16	0.78	23		15.82
23.47	0.31	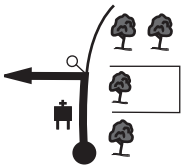 24		15.51
23.80	0.33	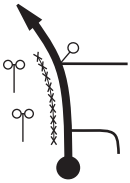 25		15.18

next in 0.17km

TC7 Amfissa	DISTANCE	LEG 1	PAGE
TC7A Service C IN	38.98 km	R. SECTION 3	115
SS7 Amfissa 1 11.75km	AVERAGE SPEED 36.54 km/h	TARGET TIME 1h04´	

Total km	Partial km	DIRECTION	INFORMATION	km to run
23.97	0.17	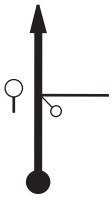 26	!	15.01
24.42	0.45	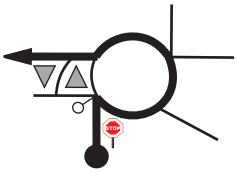 27	!	14.56
24.49	0.07	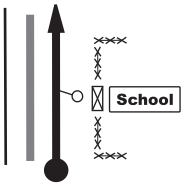 28	N 38.52986 E 22.38265 alt 187m **Start of service area**	14.49
24.82	0.33	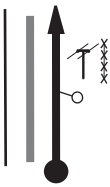 29	**End of service area** N 38.53000 E 22.38631 alt 179m	14.16
25.10	0.28	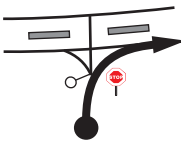 30	!! **Entrance to main road**	13.88

TC7 Amfissa	DISTANCE	LEG 1	PAGE
TC7A Service C IN	38.98 km	R. SECTION 3	116
SS7 Amfissa 1 11.75km	AVERAGE SPEED 36.54 km/h	TARGET TIME 1h04´	

Total km	Partial km	DIRECTION	INFORMATION	km to run
25.94	0.84	 31		13.04
32.38	6.44	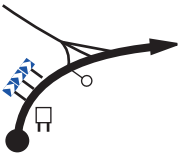 32		6.60
37.29	4.91	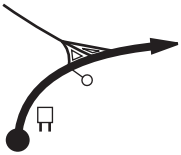 33		1.69
37.86	0.57	34		1.12
38.19	0.33	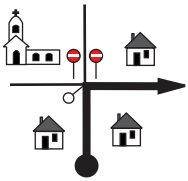 35		0.79

next in 0.09km

TC7 Amfissa	DISTANCE	LEG 1	PAGE
TC7A Service C IN	38.98 km	R. SECTION 3	117
SS7 Amfissa 1 11.75km	AVERAGE SPEED 36.54 km/h	TARGET TIME 1h04´	

Total km	Partial km	DIRECTION	INFORMATION	km to run
38.28	0.09	36	ΛΕΩΦΟΡΟΣ ΗΡΩΩΝ	0.70
38.39	0.11	37	Οδός Μπαλή	0.59
38.48	0.09	38	Οδός Ράπτη	0.50
38.57	0.09	39	Οδός Παπαναστασίου	0.41
38.66	0.09	40	Οδός Ευθυμίου	0.32

next in 0.08km

TC7 Amfissa	DISTANCE	LEG 1	PAGE
TC7A Service C IN	38.98 km	R. SECTION 3	118
SS7 Amfissa 1 11.75km	AVERAGE SPEED 36.54 km/h	TARGET TIME 1h04´	

Total km	Partial km	DIRECTION	INFORMATION	km to run
38.74	0.08	41 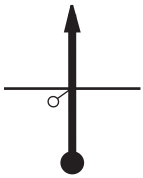	Οδός Καραϊσκάκη	0.24
38.81	0.07	42	Οδός Καποδιστρίου	0.17
38.90	0.09	43 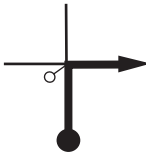	Οδός Παπαναστασίου	0.08
38.98	0.08	44	N 38,43216 E 22,42061 alt 3m Οδός 28ης Οκτωβρίου TC 7A Service C IN	0.00

TC7A	Service C IN	DISTANCE	LEG 1	PAGE
TC7B	Service C OUT - Parc Ferme IN	–	R. SECTION 3	119
		AVERAGE SPEED –	TARGET TIME	45´

Total km	Partial km	DIRECTION	INFORMATION	km to run
		1	N 38.43216 E 22.42061 alt 3m Οδός 28ης Οκτωβρίου 45´ TC 7A Service C IN	
		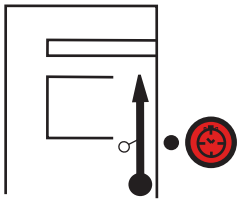 2	N 38.43164 E 22.42199 alt 3m TC 7B Service C OUT - Parc Ferme IN	

Early arrival permitted - OVERNIGHT REGROUP

INQUIRY SHEET

This form may be handed to the Competitors' Relations Officer or to the Rally Office.

Name of Driver _____

Car No _____ Date _____ Time _____

This inquiry relates to

Special Stage No _____ or Liaison section to TC _____

Nature of Inquiry

_____

_____

_____

_____

Name of the person lodging the Inquiry

_____

Function _____ Signature _____

_____

ACTION TAKEN

_____

_____

_____

_____

Name of the Official _____

Function _____ Signature _____

Date _____ Time _____

ΕΝΤΥΠΟ ΑΝΑΦΟΡΑΣ

Αυτή η αναφορά μπορεί να παραδοθεί στον Υπεύθυνο σχέσεων με τους αγωνιζόμενους ή στη γραμματεία.

Όνομα Οδηγού _____

Αρ. Συμ. _____ Ημερ/νία _____ Ώρα _____

Αυτή η αναφορά αφορά στην

Ε.Δ. Νο _____ ή στην απλή μέχρι τον ΣΕΧ _____

Λόγος αναφοράς

_____

_____

_____

_____

Όνομα αναφέροντος

_____

Ιδιότητα _____ Υπογραφή _____

_____

ΕΝΕΡΓΕΙΕΣ ΠΟΥ ΈΓΙΝΑΝ

_____

_____

_____

_____

Όνομα υπεύθυνου _____

Ιδιότητα _____ Υπογραφή _____

Ημερ/νία _____ Ώρα _____

INCIDENT REPORT

This form must be completed by the crew or a team member for any incidents that involves injury to any member of the public, or damage to property belonging to a non-competitor and lodged it either with the competitors' relations officer or the Rally Office, as soon as possible.

Name of Driver _____ Car No _____

Rally Car Registration No _____ Date _____ Time _____

Address _____

_____

Tel _____

Venue of incident

_____

Description of incident _____

_____

_____

Details of any other party involved

Name _____

Tel _____

Details of any witness

Name _____

Tel _____

Lodged by _____ Signature _____

Date _____ Time _____

Received by _____ Signature _____

ΑΝΑΦΟΡΑ ΣΥΜΒΑΝΤΟΣ

Αυτό το έντυπο πρέπει να συμπληρωθεί από το πλήρωμα ή μέλος της ομάδας του για οποιοδήποτε ατύχημα που είχε ως αποτέλεσμα τον τραυματισμό τρίτου, ή προξένησε υλικές ζημιές σε περιουσιακό στοιχείο που δεν ανήκει σε αγωνιζόμενο και να παραδοθεί είτε στον υπεύθυνο σχέσεων με αγωνιζόμενους. είτε στη γραμματεία το δυνατόν συντομότερο.

Όνομα Οδηγού _____ Νο Συμ. _____

Αρ κυκλοφορίας αγωνιστικού _____ Ημερ/νία _____ Ώρα _____

Διεύθυνση _____

_____

Τηλ. _____

Τόπος συμβάντος

_____

Περιγραφή συμβάντος _____

_____

_____

Πληροφορίες για οποιονδήποτε αναμείχθηκε

Όνομα _____

Τηλ. _____

Πληροφορίες για οποιονδήποτε αναμείχθηκε

Όνομα _____

Τηλ. _____

Κατετέθη από τον _____ Υπογραφή _____

Ημερομηνία _____ Ώρα _____

Παρελήφθει από _____ Υπογραφή _____

Car No

RESTART DOCUMENT

A crew which has failed to complete LEG 1 and wishes to re-start the subsequent leg, must complete this form and lodged it either with the competitors' relations officer or the Rally Office, as soon as possible, but in any case, one hour prior to the publication of the re-start list for the next day.

Entrant: _____

Driver: _____

Contact person: _____

Mobile phone: _____

REASON OF RETIREMENT

_____

_____

_____

I intent to have my car re-scrutineered

Name / Signature _____

Car No

ΔΗΛΩΣΗ ΕΠΑΝΕΚΚΙΝΗΣΗΣ

Ένα πλήρωμα που δεν κατάφερε να ολοκληρώσει το 1ο σκέλος και επιθυμεί να επανεκκινήσει στο επόμενο, πρέπει να συμπληρώσει αυτή τη φόρμα και να την παραδώσει είτε στον υπεύθυνο σχέσεων με αγωνιζόμενους είτε στη γραμματεία, το δυνατόν συντομότερο και πάντως 1 ώρα πριν την ανακοίνωση του πίνακα εκκινούντων της επόμενης μέρας.

Συμμετέχων: _____

Οδηγός: _____

Άτομο Επικοινωνίας: _____

Κινητό: _____

ΛΟΓΟΣ ΕΓΚΑΤΑΛΕΙΨΗΣ

_____

_____

_____

Επιθυμώ τον επανέλεγχο του αυτοκινήτου μου

Όνομα / Υπογραφή _____

Car No

FINAL RETIREMENT

A crew which has failed to complete saturday's sections and is not in position to restart the subsequent leg, but has to permanently , must complete this form and lodged it either with the competitors' relations officer or the Rally Office, as soon as possible, but feasible, before the publication of the re-start list for the next day.

Entrant: _____

Driver: _____

Contact person: _____

Mobile phone: _____

REASON OF RETIREMENT

_____

_____

_____

Name / Signature _____

Car No

ΟΡΙΣΤΙΚΗ ΕΓΚΑΤΑΛΕΙΨΗ

Ένα πλήρωμα που δεν κατάφερε να ολοκληρώσει τα τμήματα του Σαββάτου και δεν είναι σε θέση να επανεκκινήσει, αλλά αναγκάζεται να εγκαταλείψει οριστικά, πρέπει να συμπληρώσει αυτή τη φόρμα και να την παραδώσει είτε στον υπεύθυνο σχέσεων με αγωνιζόμενους είτε στη γραμματεία , το δυνατόν συντομότερα και πάντως, αν είναι δυνατόν, πριν την ανακοίνωση του πίνακα εκκινούντων της επόμενης μέρας.

Συμμετέχων: _____

Οδηγός: _____

Άτομο Επικοινωνίας: _____

Κινητό: _____

ΛΟΓΟΣ ΕΓΚΑΤΑΛΕΙΨΗΣ

_____

_____

_____

Όνομα / Υπογραφή _____

CO-DRIVERS' NOTES / ΣΗΜΕΙΩΣΕΙΣ ΣΥΝΟΔΗΓΟΥ

No συμ.										
SS 1										
Total										
SS 2										
Total										
SS 3										
Total										
SS 4										
Total										
SS 5										
Total										
SS 6										
Total										
SS 7										
Total										

NOTES / ΣΗΜΕΙΩΣΕΙΣ

HISTORIC ACROPOLIS RALLY 2025
05-07 September 2025

Saturday 06 September 2025

Sections 1,2,3

Σάββατο 06 Σεπτεμβρίου 2025

Τμήματα Διαδρομής 1,2,3

ALTERNATIVE ROUTES

ΕΝΑΛΛΑΚΤΙΚΕΣ ΔΙΑΔΡΟΜΕΣ

HISTORIC ACROPOLIS RALLY 2025
05-07 September 2025

INDEX

	Page
SECTIONS 1,2,3 Saturday 06 September	
- Alternative 1 - Cancellation of SS1 Asopia	7
- Alternative 2 - Cancellation of SS2 Thiva	13
- Alternative 3 - Cancellation of SS3 Akrefnio	22
- Alternative 4 - Cancellation of SS4 Elikonas	29
- Alternative 5 - Cancellation of SS5 Mavroneri	37
- Alternative 6 - Cancellation of SS6 Parnassos	47
- Alternative 7 - Cancellation of SS7 Amfissa 1	58

ΠΕΡΙΕΧΟΜΕΝΑ

	Σελίς
ΤΜΗΜΑΤΑ 1,2,3 Σάββατο 06 Σεπτεμβρίου	
- Εναλλακτική 1 - Ακύρωση Ε.Δ.1 Ασωπία	7
- Εναλλακτική 2 - Ακύρωση Ε.Δ.2 Θήβα	13
- Εναλλακτική 3 - Ακύρωση Ε.Δ.3 Ακραίφνιο	22
- Εναλλακτική 4 - Ακύρωση Ε.Δ.4 Ελικώνας	29
- Εναλλακτική 5 - Ακύρωση Ε.Δ.5 Μαυρονέρι	37
- Εναλλακτική 6 - Ακύρωση Ε.Δ.6 Παρνασσός	47
- Εναλλακτική 7 - Ακύρωση Ε.Δ.7 Άμφισσα 1	58

USE OF THE ALTERNATIVE ROUTES ROAD BOOK

Should a special stage be cancelled, the following procedure will apply:

Following the notification that a special stage is cancelled, the crew should check in at the Time Control preceding the cancelled stage using the competitor's time card. The crew will then follow the alternative route as detailed.

Should the crew's departure from the cancelled special stage be delayed, the "Actual Start" box of the time card should be filled in by the co-driver, detailing the control departure time shown by the marshal to the co-driver.

Crews are reminded to change on their time card, the old ideal time with the new ideal time allowed.

ΧΡΗΣΗ ΤΟΥ ΒΙΒΛΙΟΥ ΕΝΑΛΛΑΚΤΙΚΩΝ ΔΙΑΔΡΟΜΩΝ

Εάν ακυρωθεί μία ειδική διαδρομή πρέπει να ακολουθηθεί η παρακάτω διαδικασία:

Μετά τη γνωστοποίηση ακύρωσης της ειδικής διαδρομής το πλήρωμα πρέπει να κτυπήσει τον χρόνο του στον ΣΕΧ που προηγείται της ακυρωμένης ειδικής, χρησιμοποιώντας το καρνέ του.
Επιπλέον, πρέπει να συμπληρωθούν οι αντίστοιχες σελίδες του βιβλίου εναλλακτικών. Ο κριτής και το πλήρωμα πρέπει να υπογράψουν τις δύο μπροστινές σελίδες της εναλλακτικής. Ο κριτής κόβει και κρατάει το 1ο φύλλο και το 2ο παραμένει στο βιβλίο. Το πλήρωμα τότε ακολουθεί την εναλλακτική διαδρομή.

Σε περίπτωση που η αναχώρηση του πληρώματος από την ακυρωμένη ειδική καθυστερήσει, τότε στο κουτάκι ACTUAL START του καρνέ πρέπει να γραφτεί η πραγματική ώρα αναχώρησης.

Υπενθυμίζεται στο πλήρωμα να αλλάξει στο καρνέ του τον παλιό ιδανικό χρόνο με τον νέο ιδανικό χρόνο.

ALTERNATIVE ROUTE No
ΕΝΑΛΛΑΚΤΙΚΗ ΔΙΑΔΡΟΜΗ

1

LEG / ΗΜΕΡΑ

1

Due to force majeur Special Stage Asopia is cancelled.
TC1 location remains at box 26 of page 25. Competitors, after checking in, make a U turn and follow alternative route 1.

The target time between TC1 and TC2 remains 30'.
The total distance is modified from 16.45km to 14.46km.

Λόγω ανωτέρας βίας η Ειδική Διαδρομή Ασωπία ακυρώνεται.
Ο ΣΕΧ 1 παραμένει στην τουλίπα 26 της σελίδας 25. Οι αγωνιζόμενοι αφού κτυπήσουν τον χρόνο τους, γυρίζουν προς τα πίσω και ακολουθούν την εναλλακτική διαδρομή 1.

Ο ιδανικός χρόνος μεταξύ ΣΕΧ 1 και ΣΕΧ 2 παραμένει ο ίδιος 30'.
Τα ολικά χλμ τροποποιούνται από 16.45χλμ σε 14.46χλμ.

CAR No / No Συμμετοχής

Competitor
Αγωνιζόμενος

Marshal
Κριτής

signature
υπογραφή

signature
υπογραφή

ALTERNATIVE ROUTE No
ΕΝΑΛΛΑΚΤΙΚΗ ΔΙΑΔΡΟΜΗ

1

LEG / ΗΜΕΡΑ

1

Due to force majeur Special Stage Asopia is cancelled.
TC1 location remains at box 26 of page 25. Competitors, after checking in, make a U turn and follow alternative route 1.

The target time between TC1 and TC2 remains 30'.
The total distance is modified from 16.45km to 14.46km.

Λόγω ανωτέρας βίας η Ειδική Διαδρομή Ασωπία ακυρώνεται.
Ο ΣΕΧ 1 παραμένει στην τουλίπα 26 της σελίδας 25. Οι αγωνιζόμενοι αφού κτυπήσουν τον χρόνο τους, γυρίζουν προς τα πίσω και ακολουθούν την εναλλακτική διαδρομή 1.

Ο ιδανικός χρόνος μεταξύ ΣΕΧ 1 και ΣΕΧ 2 παραμένει ο ίδιος 30'.
Τα ολικά χλμ τροποποιούνται από 16.45χλμ σε 14.46χλμ.

CAR No / No Συμμετοχής

Competitor
Αγωνιζόμενος

Marshal
Κριτής

signature
υπογραφή

signature
υπογραφή

TC 1 Asopia	DISTANCE	LEG 1	PAGE
TC 2 Thiva	14.46 km	R. SECTION 1	7
ALTERNATIVE 1 Asopia	AVERAGE SPEED 28.92 km/h	TARGET TIME 30´	

Total km	Partial km	DIRECTION	INFORMATION	km to run
0.00	0.00	1	N 38.17531 E 23.28986 alt 272m 	14.46
0.57	0.57	2		13.89
1.57	1.00	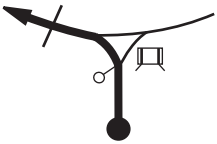 3		12.89
1.79	0.22	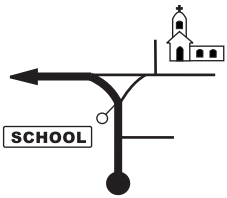 4		12.67
2.56	0.77	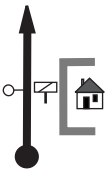 5	N 38.30250 E 23.49287 alt 291m	11.90

TC 1	Asopia	DISTANCE	LEG 1	PAGE
TC 2	Thiva	14.46 km	R. SECTION 1	8
ALTERNATIVE 1 Asopia		AVERAGE SPEED 28.92 km/h	TARGET TIME	30´

Total km	Partial km	DIRECTION	INFORMATION	km to run
13.48	10.92	6	Neochoraki village	0.98
14.39	0.91	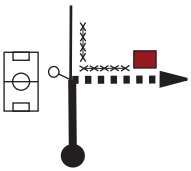 7	!!	0.07
14.44	0.07	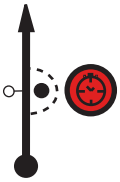 8	N 38.29284 E 23.37882 alt 298m TC 2 THIVA 70m → START SS2	0.00

ALTERNATIVE ROUTE No
ΕΝΑΛΛΑΚΤΙΚΗ ΔΙΑΔΡΟΜΗ

2

LEG / ΗΜΕΡΑ

1

Due to force majeur Special Stage Thiva is cancelled.
TC2 location remains at box 33 of page 35. Competitors, after checking in, make a U turn and follow alternative route 2.

The target time between TC2 and TC3 remains 1h05'.
The total distance is modified from 42.48m to 36.21km.

Λόγω ανωτέρας βίας η Ειδική Διαδρομή Θήβα ακυρώνεται.
Ο ΣΕΧ 2 παραμένει στην τουλίπα 33 της σελίδας 35. Οι αγωνιζόμενοι αφού κτυπήσουν τον χρόνο τους, γυρίζουν προς τα πίσω και ακολουθούν την εναλλακτική διαδρομή 2.

Ο ιδανικός χρόνος μεταξύ ΣΕΧ 2 και ΣΕΧ 3 παραμένει ο ίδιος 1h05'.
Τα ολικά χλμ τροποποιούνται από 42.48χλμ σε 36.21χλμ.

CAR No / No Συμμετοχής

Competitor
Αγωνιζόμενος

Marshal
Κριτής

signature
υπογραφή

signature
υπογραφή

ALTERNATIVE ROUTE No
ΕΝΑΛΛΑΚΤΙΚΗ ΔΙΑΔΡΟΜΗ

2

LEG / ΗΜΕΡΑ

1

Due to force majeur Special Stage Thiva is cancelled.
TC2 location remains at box 33 of page 35. Competitors, after checking in, make a U turn and follow alternative route 2.

The target time between TC2 and TC3 remains 1h05'.
The total distance is modified from 42.48m to 36.21km.

Λόγω ανωτέρας βίας η Ειδική Διαδρομή Θήβα ακυρώνεται.
Ο ΣΕΧ 2 παραμένει στην τουλίπα 33 της σελίδας 35. Οι αγωνιζόμενοι αφού κτυπήσουν τον χρόνο τους, γυρίζουν προς τα πίσω και ακολουθούν την εναλλακτική διαδρομή 2.

Ο ιδανικός χρόνος μεταξύ ΣΕΧ 2 και ΣΕΧ 3 παραμένει ο ίδιος 1h05'.
Τα ολικά χλμ τροποποιούνται από 42.48χλμ σε 36.21χλμ.

CAR No / No Συμμετοχής

Competitor
Αγωνιζόμενος

Marshal
Κριτής

signature
υπογραφή

signature
υπογραφή

TC 2 Thiva	DISTANCE	LEG 1	PAGE
TC 3 Akrefnio	36.21 km	R. SECTION 1	13
ALTERNATIVE 2 Thiva	AVERAGE SPEED 33.42 km/h	TARGET TIME	1h05´

Total km	Partial km	DIRECTION	INFORMATION	km to run
0.00	0.00	1	N 38.29284 E 23.37882 alt 298m 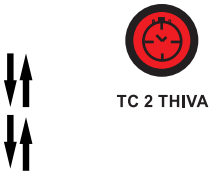 TC 2 THIVA	36.21
0.07	0.07	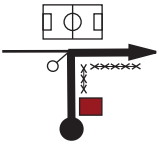 2	Tarmac	36.14
5.18	5.11	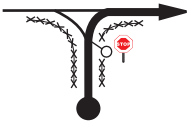 3	!! Entrance to main road	31.03
7.41	2.23	 4		28.80
8.65	1.24	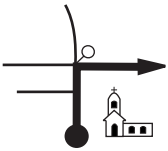 5	!!	27.56

TC 2 Thiva	DISTANCE	LEG 1	PAGE
TC 3 Akrefnio	36.21 km	R. SECTION 1	14
ALTERNATIVE 2 Thiva	AVERAGE SPEED 33.42 km/h	TARGET TIME	1h05´

Total km	Partial km	DIRECTION	INFORMATION	km to run
9.37	0.72	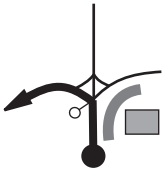 6	Δασαρχείο Θηβών	26.84
10.04	0.67	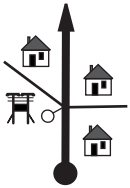 7		26.17
10.59	0.55	8		25.62
11.06	0.47	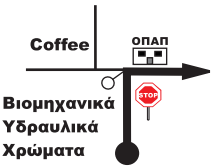 9	!!	25.15
11.37	0.31	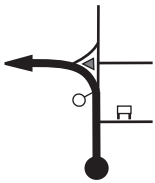 10		24.84

TC 2 Thiva	DISTANCE	LEG 1	PAGE
TC 3 Akrefnio	36.21 km	R. SECTION 1	15
ALTERNATIVE 2 Thiva	AVERAGE SPEED 33.42 km/h	TARGET TIME	1h05´

Total km	Partial km	DIRECTION	INFORMATION	km to run
12.88	1.51	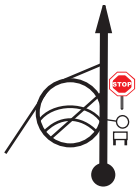 11		23.33
15.09	2.21	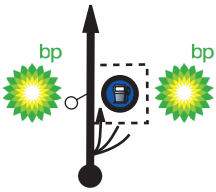 12	Refueling Area	21.12
15.46	0.37	13		20.75
15.88	0.42	14		20.33
16.09	0.21	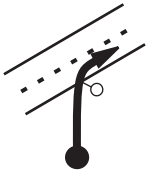 15		20.12

TC 2 Thiva	DISTANCE	LEG 1	PAGE
TC 3 Akrefnio	36.21 km	R. SECTION 1	16
ALTERNATIVE 2 Thiva	AVERAGE SPEED 33.42 km/h	TARGET TIME	1h05´

Total km	Partial km	DIRECTION	INFORMATION	km to run
19.33	3.24	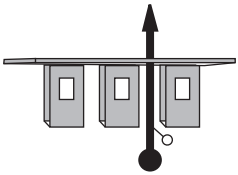 16	Toll Post 4.40€	16.88
33.48	14.15	17		2.73
33.69	0.21	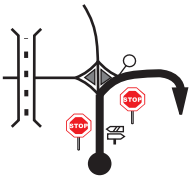 18		2.52
33.77	0.08	19		2.44
34.92	1.15	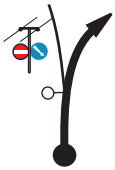 20		1.29

next in 0.08km

TC 2 Thiva	DISTANCE	LEG 1	PAGE
TC 3 Akrefnio	36.21 km	R. SECTION 1	17
ALTERNATIVE 2 Thiva	AVERAGE SPEED 33.42 km/h	TARGET TIME 1h05´	

Total km	Partial km	DIRECTION	INFORMATION	km to run
35.00	0.08	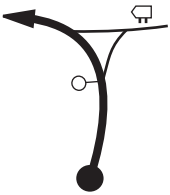 21		1.21
35.06	0.06	22		1.15
35.42	0.36	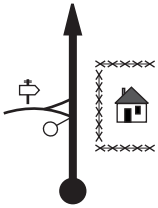 23		0.79
36.21	0.79	 24	N 38.44928 E 23.23233 alt 250m TC 3 AKREFNIO 50m → START SS3	0.00

ALTERNATIVE ROUTE No
ΕΝΑΛΛΑΚΤΙΚΗ ΔΙΑΔΡΟΜΗ

3

LEG / ΗΜΕΡΑ

1

Due to force majeur Special Stage Akrefnio is cancelled.
TC3 location remains at box 64 of page 51. Competitors, after checking in, make a U turn and follow alternative route 3.

The target time between TC3 and TC3A remains 30'.
The total distance is modified from 22.03km to 15.76km.

Λόγω ανωτέρας βίας η Ειδική Διαδρομή Ακραίφνιο ακυρώνεται.
Ο ΣΕΧ 3 παραμένει στην τουλίπα 64 της σελίδας 51. Οι αγωνιζόμενοι αφού κτυπήσουν τον χρόνο τους, γυρίζουν προς τα πίσω και ακολουθούν την εναλλακτική διαδρομή 3.

Ο ιδανικός χρόνος μεταξύ ΣΕΧ 3 και ΣΕΧ 3Α παραμένει ο ίδιος 30'.
Τα ολικά χλμ τροποποιούνται από 22.03χλμ σε 15.76χλμ.

CAR No / No Συμμετοχής

Competitor
Αγωνιζόμενος

Marshal
Κριτής

signature
υπογραφή

signature
υπογραφή

ALTERNATIVE ROUTE No
ΕΝΑΛΛΑΚΤΙΚΗ ΔΙΑΔΡΟΜΗ

3

LEG / ΗΜΕΡΑ

1

Due to force majeur Special Stage Akrefnio is cancelled.
TC3 location remains at box 64 of page 51. Competitors, after checking in, make a U turn and follow alternative route 3.

The target time between TC3 and TC3A remains 30'.
The total distance is modified from 22.03km to 15.76km.

Λόγω ανωτέρας βίας η Ειδική Διαδρομή Ακραίφνιο ακυρώνεται.
Ο ΣΕΧ 3 παραμένει στην τουλίπα 64 της σελίδας 51. Οι αγωνιζόμενοι αφού κτυπήσουν τον χρόνο τους, γυρίζουν προς τα πίσω και ακολουθούν την εναλλακτική διαδρομή 3.

Ο ιδανικός χρόνος μεταξύ ΣΕΧ 3 και ΣΕΧ 3Α παραμένει ο ίδιος 30'.
Τα ολικά χλμ τροποποιούνται από 22.03χλμ σε 15.76χλμ.

CAR No / No Συμμετοχής

Competitor
Αγωνιζόμενος

Marshal
Κριτής

signature
υπογραφή

signature
υπογραφή

TC 3 Akrefnio	DISTANCE	LEG 1	PAGE
TC 3A Regroup IN	15.76 km	R. SECTION 1	22
ALTERNATIVE 3 Akrefnio	AVERAGE SPEED 31.52 km/h	TARGET TIME	30´

Total km	Partial km	DIRECTION	INFORMATION	km to run
0.00	0.00	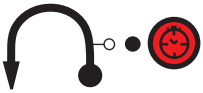 1	N 38.32648 E 22.28769 alt 1085m TC 3 AKREFNIO	15.76
0.91	0.91	2		14.85
1.12	0.21	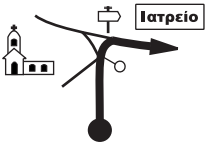 3		14.64
1.15	0.03	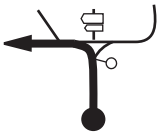 4		14.61
1.66	0.51	5		14.10

TC 3 Akrefnio	DISTANCE	LEG 1	PAGE
TC 3A Regroup IN	15.76 km	R. SECTION 1	23
ALTERNATIVE 3 Akrefnio	AVERAGE SPEED 31.52 km/h	TARGET TIME	30´

Total km	Partial km	DIRECTION	INFORMATION	km to run
2.37	0.71	6		13.39
2.52	0.15	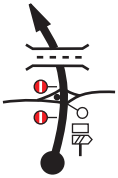 7		13.24
3.15	0.63	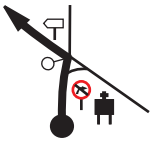 8		12.61
13.97	10.82	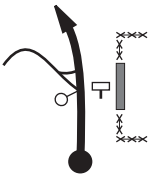 9	Aliartos village entrance	1.79
14.47	0.50	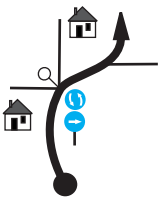 10		1.29

TC 3 Akrefnio	DISTANCE	LEG 1	PAGE
TC 3A Regroup IN	15.76 km	R. SECTION 1	24
ALTERNATIVE 3 Akrefnio	AVERAGE SPEED 31.52 km/h	TARGET TIME	30´

Total km	Partial km	DIRECTION	INFORMATION	km to run
14.68	0.21	11		1.08
14.93	0.25	12	!!!	0.83
15.05	0.12	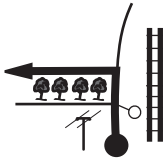 13		0.71
15.43	0.38	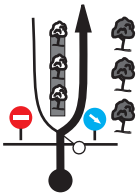 14		0.33
15.76	0.33	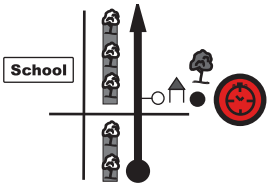	N 38.37522 E 23.10634 alt 107m Λεωφόρος Δημοκρατίας TC 3A Regroup IN	0.00

ALTERNATIVE ROUTE No
ΕΝΑΛΛΑΚΤΙΚΗ ΔΙΑΔΡΟΜΗ

4

LEG / ΗΜΕΡΑ

1

Due to force majeur Special Stage Elikonas is cancelled.
TC4 location remains at box 10 of page 66. Competitors, after checking in, make a U turn and follow alternative route 4.

The target time between TC4 and TC5 remains 1h10'.
The total distance is modified from 48.40km to 36.70 km.

Λόγω ανωτέρας βίας η Ειδική Διαδρομή Ελικώνας ακυρώνεται.
Ο ΣΕΧ 4 παραμένει στην τουλίπα 10 της σελίδας 66. Οι αγωνιζόμενοι αφού κτυπήσουν τον χρόνο τους, γυρίζουν προς τα πίσω και ακολουθούν την εναλλακτική διαδρομή 4.

Ο ιδανικός χρόνος μεταξύ ΣΕΧ 4 και ΣΕΧ 5 παραμένει ο ίδιος 1h10'.
Τα ολικά χλμ τροποποιούνται από 48.40χλμ σε 36.70 χλμ.

CAR No / No Συμμετοχής

Competitor
Αγωνιζόμενος

Marshal
Κριτής

signature
υπογραφή

signature
υπογραφή

ALTERNATIVE ROUTE No
ΕΝΑΛΛΑΚΤΙΚΗ ΔΙΑΔΡΟΜΗ

4

LEG / ΗΜΕΡΑ

1

Due to force majeur Special Stage Elikonas is cancelled.
TC4 location remains at box 10 of page 66. Competitors, after checking in, make a U turn and follow alternative route 4.

The target time between TC4 and TC5 remains 1h10'.
The total distance is modified from 48.40km to 36.70 km.

Λόγω ανωτέρας βίας η Ειδική Διαδρομή Ελικώνας ακυρώνεται.
Ο ΣΕΧ 4 παραμένει στην τουλίπα 10 της σελίδας 66. Οι αγωνιζόμενοι αφού κτυπήσουν τον χρόνο τους, γυρίζουν προς τα πίσω και ακολουθούν την εναλλακτική διαδρομή 4.

Ο ιδανικός χρόνος μεταξύ ΣΕΧ 4 και ΣΕΧ 5 παραμένει ο ίδιος 1h10'.
Τα ολικά χλμ τροποποιούνται από 48.40χλμ σε 36.70 χλμ.

CAR No / No Συμμετοχής

Competitor
Αγωνιζόμενος

Marshal
Κριτής

signature
υπογραφή

signature
υπογραφή

TC 4 Elikonas	DISTANCE	LEG 1	PAGE
TC 5 Mavroneri	36.70 km	R. SECTION 2	29
ALTERNATIVE 4 Elikonas	AVERAGE SPEED 31.45 km/h	TARGET TIME	1h10´

Total km	Partial km	DIRECTION	INFORMATION	km to run
0.00	0.00	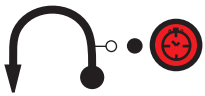 1	N 38.33509 E 22.90660 alt 666m TC 4 ELIKONAS	36.70
0.04	0.04	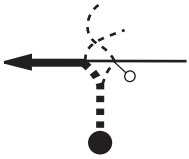 2		36.66
2.89	2.85	3	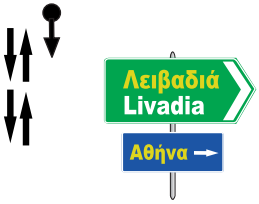	33.81
3.19	0.30	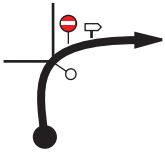 4		33.51
9.42	6.23	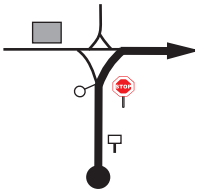 5		27.28

TC 4 Elikonas		DISTANCE	LEG 1	PAGE
TC 5 Mavroneri		36.70 km	R. SECTION 2	30
ALTERNATIVE 4 Elikonas		AVERAGE SPEED 31.45 km/h	TARGET TIME	1h10´

Total km	Partial km	DIRECTION	INFORMATION	km to run
11.28	1.86	6	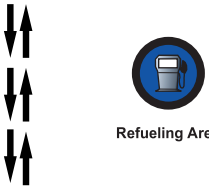 Refueling Area	25.42
11.47	0.19	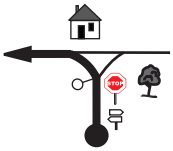 7	Entrance to main road	25.23
19.88	8.41	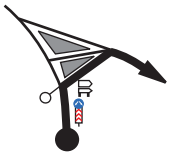 8		16.82
20.05	0.17	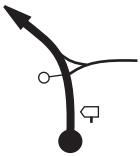 9		16.65
20.97	0.92	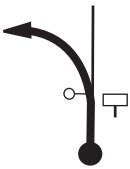 10		15.73

TC 4 Elikonas	DISTANCE	LEG 1	PAGE
TC 5 Mavroneri	36.70 km	R. SECTION 2	31
ALTERNATIVE 4 Elikonas	AVERAGE SPEED 31.45 km/h	TARGET TIME 1h10´	

Total km	Partial km	DIRECTION	INFORMATION	km to run
23.81	2.84	16		12.89
27.69	3.88	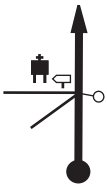 17	N 38.49481 E 22.85035 alt 132m Heronia village entrance	9.01
31.14	3.45	18		5.56
32.88	1.74	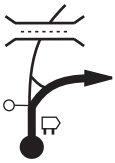 19		3.82
35.98	3.10	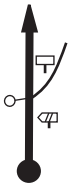 20		0.72

TC 4 Elikonas	DISTANCE	LEG 1	PAGE
TC 5 Mavroneri	36.70 km	R. SECTION 2	32
ALTERNATIVE 4 Elikonas	AVERAGE SPEED 31.45 km/h	TARGET TIME	1h10´

Total km	Partial km	DIRECTION	INFORMATION	km to run
36.63	0.65	21	!!	0.07
36.70	0.07	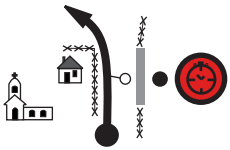 22	N 38.52235 E 22.78237 alt 133m TC 5 MAVRONERI 40m → START SS5	0.00

ALTERNATIVE ROUTE No
ΕΝΑΛΛΑΚΤΙΚΗ ΔΙΑΔΡΟΜΗ

5

LEG / ΗΜΕΡΑ

1

Due to force majeur Special Stage Mavroneri is cancelled.
TC5 location remains at box 33 of page 76. Competitors, after checking in, make a U turn and follow alternative route 5.

The target time between TC5 and TC6 remains 2h.
The total distance is modified from 72.52km to 65.96km.

Λόγω ανωτέρας βίας η Ειδική Διαδρομή Μαυρονέρι ακυρώνεται.
Ο ΣΕΧ 5 παραμένει στην τουλίπα 33 της σελίδας 76. Οι αγωνιζόμενοι αφού κτυπήσουν τον χρόνο τους, γυρίζουν προς τα πίσω και ακολουθούν την εναλλακτική διαδρομή 5.

Ο ιδανικός χρόνος μεταξύ ΣΕΧ 5 και ΣΕΧ 6 παραμένει ο ίδιος 2 ώρες.
Τα ολικά χλμ τροποποιούνται από 72.52χλμ σε 65.96χλμ.

CAR No / No Συμμετοχής

Competitor
Αγωνιζόμενος

Marshal
Κριτής

signature
υπογραφή

signature
υπογραφή

ALTERNATIVE ROUTE No
ΕΝΑΛΛΑΚΤΙΚΗ ΔΙΑΔΡΟΜΗ

5

LEG / ΗΜΕΡΑ

1

Due to force majeur Special Stage Mavroneri is cancelled.
TC5 location remains at box 33 of page 76. Competitors, after checking in, make a U turn and follow alternative route 5.

The target time between TC5 and TC6 remains 2h.
The total distance is modified from 72.52km to 65.96km.

Λόγω ανωτέρας βίας η Ειδική Διαδρομή Μαυρονέρι ακυρώνεται.
Ο ΣΕΧ 5 παραμένει στην τουλίπα 33 της σελίδας 76. Οι αγωνιζόμενοι αφού κτυπήσουν τον χρόνο τους, γυρίζουν προς τα πίσω και ακολουθούν την εναλλακτική διαδρομή 5.

Ο ιδανικός χρόνος μεταξύ ΣΕΧ 5 και ΣΕΧ 6 παραμένει ο ίδιος 2 ώρες.
Τα ολικά χλμ τροποποιούνται από 72.52χλμ σε 65.96χλμ.

CAR No / No Συμμετοχής

Competitor
Αγωνιζόμενος

Marshal
Κριτής

signature
υπογραφή

signature
υπογραφή

TC 5 Mavroneri	DISTANCE	LEG 1	PAGE
TC 6 Parnassos	65.96 km	R. SECTION 2	37
ALTERNATIVE 5 Mavroneri	AVERAGE SPEED 32.98 km/h	TARGET TIME 2h	

Total km	Partial km	DIRECTION	INFORMATION	km to run
0.00	0.00	1	N 38.52233 E 22.78240 alt 146m TC 5 MAVRONERI	65.96
0.07	0.07	 2		65.89
3.49	3.42	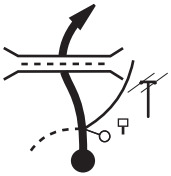 3		62.47
3.79	0.30	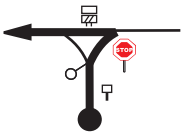 4		62.17
5.52	1.73	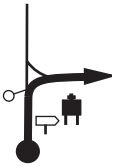 5		60.44

TC 5 Mavroneri	DISTANCE	LEG 1	PAGE
TC 6 Parnassos	65.96 km	R. SECTION 2	38
ALTERNATIVE 5 Mavroneri	AVERAGE SPEED 32.98 km/h	TARGET TIME 2h	

Total km	Partial km	DIRECTION	INFORMATION	km to run
8.02	2.50	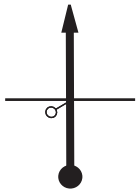 6		57.94
8.08	0.06	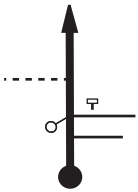 7		57.88
8.20	0.12	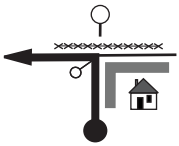 8	N 38.50014 E 22.80105 alt 150m 	57.76
14.02	5.82	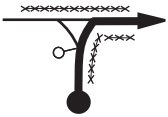 9	**Tsoukalades village entrance**	51.94
14.27	0.25	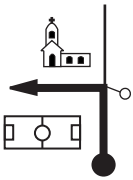 10	!	51.69

TC 5 Mavroneri	DISTANCE	LEG 1	PAGE
TC 6 Parnassos	65.96 km	R. SECTION 2	39
ALTERNATIVE 5 Mavroneri	AVERAGE SPEED 32.98 km/h	TARGET TIME 2h	

Total km	Partial km	DIRECTION	INFORMATION	km to run
15.15	0.88	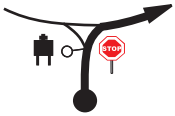 11	!! Entrance to main road	50.81
17.46	2.31	12	!! Tunnel	48.50
18.42	0.96	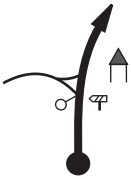 13		47.54
27.09	8.67	14	!!	38.87
27.70	0.61	 15	N 38.44863 E 22.69842	38.26

TC 5 Mavroneri	DISTANCE	LEG 1	PAGE
TC 6 Parnassos	65.96 km	R. SECTION 2	40
ALTERNATIVE 5 Mavroneri	AVERAGE SPEED 32.98 km/h	TARGET TIME	2h

Total km	Partial km	DIRECTION	INFORMATION	km to run
28.18	0.48	16		37.78
39.18	11.00	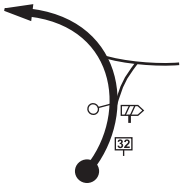 17		26.78
40.55	1.37	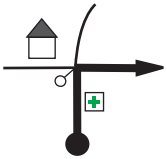 18	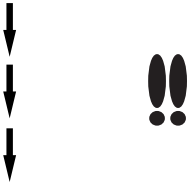	25.41
40.84	0.29	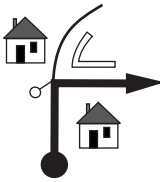 19	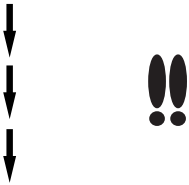	25.12
41.29	0.45	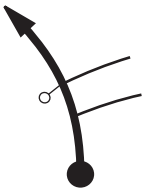 20		24.67

TC 5 Mavroneri	DISTANCE	LEG 1	PAGE
TC 6 Parnassos	65.96 km	R. SECTION 2	41
ALTERNATIVE 5 Mavroneri	AVERAGE SPEED 32.98 km/h	TARGET TIME	2h

Total km	Partial km	DIRECTION	INFORMATION	km to run
41.56	0.27	21		24.40
54.01	12.45	22		11.95
54.87	0.86	23		11.09
57.25	2.38	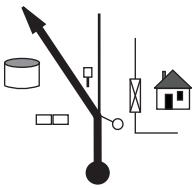 24		8.71
57.45	0.20	25	Gravel	8.51

TC 5 Mavroneri	DISTANCE	LEG 1	PAGE
TC 6 Parnassos	65.96 km	R. SECTION 2	42
ALTERNATIVE 5 Mavroneri	AVERAGE SPEED 32.98 km/h	TARGET TIME	2h

Total km	Partial km	DIRECTION	INFORMATION	km to run
58.56	1.11	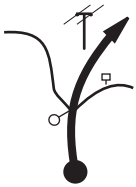 26		7.40
60.62	2.06	27		5.34
60.67	0.05	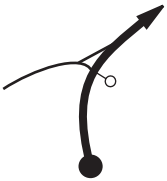 28		5.29
63.39	2.72	 29		2.57
65.96	2.57	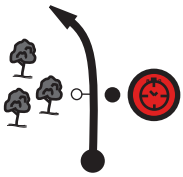 30	N 38.58105 E 22.45299 alt 1297m TC 6 PARNASSOS 40m → START SS6	0.00

ALTERNATIVE ROUTE No
ΕΝΑΛΛΑΚΤΙΚΗ ΔΙΑΔΡΟΜΗ

6

LEG / ΗΜΕΡΑ

1

Due to force majeur Special Stage Parnassos is cancelled.
TC6 location remains at box 60 of page 91. Competitors, after checking in, make a U turn and follow alternative route 6.

The target time between TC6 and TC6A remains 60'.
The total distance is modified from 37.06km to 54.00 km.

Λόγω ανωτέρας βίας η Ειδική Διαδρομή Παρνασσός ακυρώνεται.
Ο ΣΕΧ 6 παραμένει στην τουλίπα 60 της σελίδας 91. Οι αγωνιζόμενοι αφού κτυπήσουν τον χρόνο τους, γυρίζουν προς τα πίσω και ακολουθούν την εναλλακτική διαδρομή 6.

Ο ιδανικός χρόνος μεταξύ ΣΕΧ 6 και ΣΕΧ 6Α παραμένει ο ίδιος 60'.
Τα ολικά χλμ τροποποιούνται από 37.06χλμ σε 54.00 χλμ.

CAR No / No Συμμετοχής

Competitor
Αγωνιζόμενος

Marshal
Κριτής

signature
υπογραφή

signature
υπογραφή

ALTERNATIVE ROUTE No
ΕΝΑΛΛΑΚΤΙΚΗ ΔΙΑΔΡΟΜΗ

6

LEG / ΗΜΕΡΑ

1

Due to force majeur Special Stage Parnassos is cancelled.
TC6 location remains at box 60 of page 91. Competitors, after checking in, make a U turn and follow alternative route 6.

The target time between TC6 and TC6A remains 60'.
The total distance is modified from 37.06km to 54.00 km.

Λόγω ανωτέρας βίας η Ειδική Διαδρομή Παρνασσός ακυρώνεται.
Ο ΣΕΧ 6 παραμένει στην τουλίπα 60 της σελίδας 91. Οι αγωνιζόμενοι αφού κτυπήσουν τον χρόνο τους, γυρίζουν προς τα πίσω και ακολουθούν την εναλλακτική διαδρομή 6.

Ο ιδανικός χρόνος μεταξύ ΣΕΧ 6 και ΣΕΧ 6Α παραμένει ο ίδιος 60'.
Τα ολικά χλμ τροποποιούνται από 37.06χλμ σε 54.00 χλμ.

CAR No / No Συμμετοχής

Competitor
Αγωνιζόμενος

Marshal
Κριτής

signature
υπογραφή

signature
υπογραφή

TC 6	Parnassos	DISTANCE	LEG 1	PAGE
TC 6A	Regroup IN	54.00 km	R. SECTION 2	47
ALTERNATIVE 6 Parnassos		AVERAGE SPEED 54.00 km/h	TARGET TIME	60´

Total km	Partial km	DIRECTION	INFORMATION	km to run
0.00	0.00	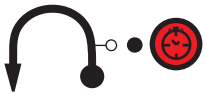 1	N 38.41778 E 22.82394 alt 310m TC 6 PARNASSOS Gravel	54.00
2.57	2.57	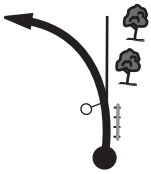 2		51.43
5.29	2.72	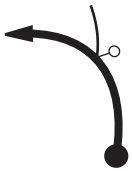 3		48.71
5.34	0.05	4		48.66
7.40	2.06	5		46.60

TC 6	Parnassos	DISTANCE	LEG 1	PAGE
TC 6A	Regroup IN	54.00 km	R. SECTION 2	48
ALTERNATIVE 6 Parnassos		AVERAGE SPEED 54.00 km/h	TARGET TIME	60´

Total km	Partial km	DIRECTION	INFORMATION	km to run
8.51	1.11	6	Tarmac	45.49
8.72	0.21	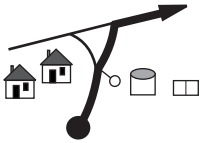 7		45.28
11.96	3.24	8		42.04
24.36	12.40	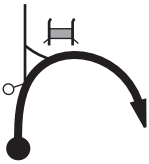 9	Entrance to Arachova village	29.64
25.97	1.61	10		28.03

TC 6	Parnassos	DISTANCE	LEG 1	PAGE
TC 6A	Regroup IN	54.00 km	R. SECTION 2	49
ALTERNATIVE 6 Parnassos		AVERAGE SPEED 54.00 km/h	TARGET TIME	60´

Total km	Partial km	DIRECTION	INFORMATION	km to run
26.50	0.53	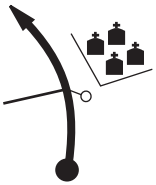 11		27.50
26.70	0.20	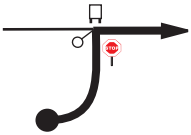 12		27.30
26.77	0.07	13		27.23
36.37	9.60	14		17.63
36.77	0.40	15		17.23

next in 0.14km

TC 6	Parnassos	DISTANCE	LEG 1	PAGE
TC 6A	Regroup IN	54.00 km	R. SECTION 2	50
ALTERNATIVE 6 Parnassos		AVERAGE SPEED 54.00 km/h	TARGET TIME	60´

Total km	Partial km	DIRECTION	INFORMATION	km to run
36.91	0.14	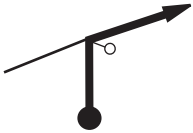 16		17.09
40.48	3.57	17	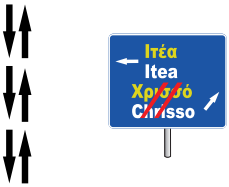	13.52
47.48	7.00	18		6.52
47.58	0.10	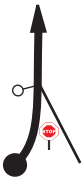 19		6.42
50.77	3.19	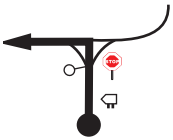 20		3.23

TC 6	Parnassos	DISTANCE	LEG 1	PAGE
TC 6A	Regroup IN	54.00 km	R. SECTION 2	51
ALTERNATIVE 6 Parnassos		AVERAGE SPEED 54.00 km/h	TARGET TIME	60´

Total km	Partial km	DIRECTION	INFORMATION	km to run
52.43	1.66	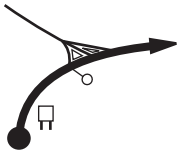 21		1.57
53.00	0.57	22		1.00
53.33	0.33	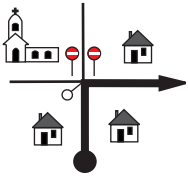 23	ΟΔΟΣ ΤΡΙΓΚΑ	0.67
53.42	0.09	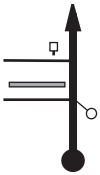 24	ΛΕΩΦΟΡΟΣ ΗΡΩΩΝ	0.58
53.53	0.11	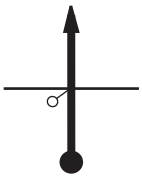 25	Οδός Μπαλή	0.47

next in 0.09km

TC 6 Parnassos	DISTANCE	LEG 1	PAGE
TC 6A Regroup IN	54.00 km	R. SECTION 2	52
ALTERNATIVE 6 Parnassos	AVERAGE SPEED 54.00 km/h	TARGET TIME	60´

Total km	Partial km	DIRECTION	INFORMATION	km to run
53.62	0.09	26	Οδός Ράπτη	0.38
53.71	0.09	27	Οδός Παπαναστασίου	0.29
53.80	0.09	28	Οδός Ευθυμίου	0.20
53.88	0.08	29	Οδός Καραϊσκάκη	0.12
53.95	0.07	30 POLICE	Οδός Καποδιστρίου	0.05

next in 0.05km

TC 6	Parnassos	DISTANCE	LEG 1	PAGE
TC 6A	Regroup IN	54.00 km	R. SECTION 2	53
ALTERNATIVE 6 Parnassos		AVERAGE SPEED 54.00 km/h	TARGET TIME	60´

Total km	Partial km	DIRECTION	INFORMATION	km to run
54.00	0.05	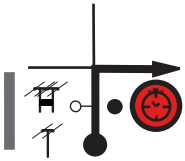 31	N 38.43262 E 22.42024 alt 3m Οδός Παπαναστασίου TC 6A Regroup IN	0.00

ALTERNATIVE ROUTE No
ΕΝΑΛΛΑΚΤΙΚΗ ΔΙΑΔΡΟΜΗ

7

LEG / ΗΜΕΡΑ

1

Due to force majeur Special Stage Amfissa 1 is cancelled.
TC7 location remains at box 9 of page 106. Competitors, after checking in, make a U turn and follow alternative route 7.

The target time between TC7 and TC7A remains 1h04'.
The total distance is modified from 38.98km to 20.03 km.

Λόγω ανωτέρας βίας η Ειδική Διαδρομή Άμφισσα 1 ακυρώνεται.
Ο ΣΕΧ 6 παραμένει στην τουλίπα 9 της σελίδας 106. Οι αγωνιζόμενοι αφού κτυπήσουν τον χρόνο τους, γυρίζουν προς τα πίσω και ακολουθούν την εναλλακτική διαδρομή 6.

Ο ιδανικός χρόνος μεταξύ ΣΕΧ 7 και ΣΕΧ 7Α παραμένει ο ίδιος 1h04'.
Τα ολικά χλμ τροποποιούνται από 38.98χλμ σε 20.03 χλμ.

CAR No / No Συμμετοχής

Competitor
Αγωνιζόμενος

Marshal
Κριτής

signature
υπογραφή

signature
υπογραφή

ALTERNATIVE ROUTE No
ΕΝΑΛΛΑΚΤΙΚΗ ΔΙΑΔΡΟΜΗ

7

LEG / ΗΜΕΡΑ

1

Due to force majeur Special Stage Amfissa 1 is cancelled.
TC7 location remains at box 9 of page 106. Competitors, after checking in, make a U turn and follow alternative route 7.

The target time between TC7 and TC7A remains 1h04'.
The total distance is modified from 38.98km to 20.03 km.

Λόγω ανωτέρας βίας η Ειδική Διαδρομή Άμφισσα 1 ακυρώνεται.
Ο ΣΕΧ 6 παραμένει στην τουλίπα 9 της σελίδας 106. Οι αγωνιζόμενοι αφού κτυπήσουν τον χρόνο τους, γυρίζουν προς τα πίσω και ακολουθούν την εναλλακτική διαδρομή 6.

Ο ιδανικός χρόνος μεταξύ ΣΕΧ 7 και ΣΕΧ 7Α παραμένει ο ίδιος 1h04'.
Τα ολικά χλμ τροποποιούνται από 38.98χλμ σε 20.03 χλμ.

CAR No / No Συμμετοχής

Competitor
Αγωνιζόμενος

Marshal
Κριτής

signature
υπογραφή

signature
υπογραφή

TC 7 Amfissa		DISTANCE	LEG 1	PAGE
TC 7A Service C IN		20.03 km	R. SECTION 3	58
ALTERNATIVE 7 Amfissa 1		AVERAGE SPEED 18.77 km/h	TARGET TIME 1h04´	

Total km	Partial km	DIRECTION	INFORMATION	km to run
0.00	0.00	1	N 38.41778 E 22.82394 alt 310m TC 7 AMFISSA	20.03
0.26	0.26	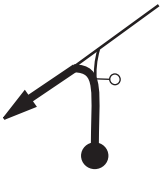 2		19.77
6.98	6.72	 3		13.05
7.04	0.06	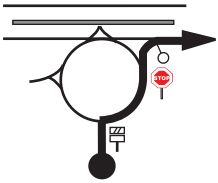 4	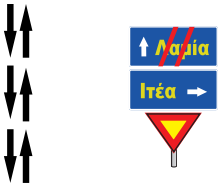	12.99
13.48	6.44	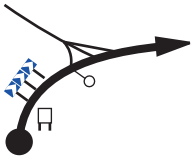 5		6.55

TC 7 Amfissa	DISTANCE	LEG 1	PAGE
TC 7A Service C IN	20.03 km	R. SECTION 3	59
ALTERNATIVE 7 Amfissa 1	AVERAGE SPEED 18.77 km/h	TARGET TIME 1h04´	

Total km	Partial km	DIRECTION	INFORMATION	km to run
18.39	4.91	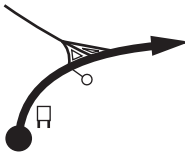 6	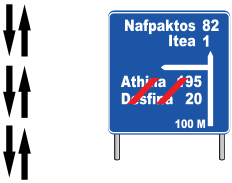	1.64
18.96	0.57	7		1.07
19.29	0.33	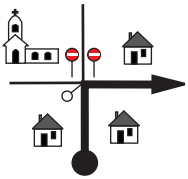 8	ΟΔΟΣ ΤΡΙΓΚΑ	0.74
19.38	0.09	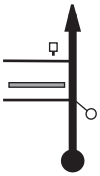 9	ΛΕΩΦΟΡΟΣ ΗΡΩΩΝ	0.65
19.49	0.11	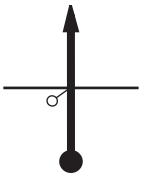 10	Οδός Μπαλή	0.54

next in 0.09km

TC 7 Amfissa	DISTANCE	LEG 1	PAGE
TC 7A Service C IN	20.03 km	R. SECTION 3	60
ALTERNATIVE 7 Amfissa 1	AVERAGE SPEED 18.77 km/h	TARGET TIME 1h04´	

Total km	Partial km	DIRECTION	INFORMATION	km to run
19.58	0.09	11	Οδός Ράπτη	0.45
19.67	0.09	12	Οδός Παπαναστασίου	0.36
19.76	0.09	13	Οδός Ευθυμίου	0.27
19.84	0.08	14	Οδός Καραϊσκάκη	0.19
19.91	0.07	15 POLICE	Οδός Καποδιστρίου	0.12

next in 0.07km

TC 7	Amfissa	DISTANCE	LEG 1	PAGE
TC 7A	Service C IN	20.03 km	R. SECTION 3	61
ALTERNATIVE 7 Amfissa 1		AVERAGE SPEED 18.77 km/h	TARGET TIME	1h04´

Total km	Partial km	DIRECTION	INFORMATION	km to run
19.98	0.07	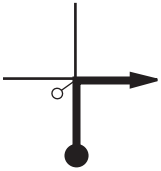 16	Οδός Παπαναστασίου	0.05
20.03	0.05	17	N 38.43262 E 22.42024 alt 3m Οδός 28ης Οκτωβρίου TC 7A Service C IN	0.00

ok

SOS